Digitized by the Internet Archive
in 2009 with funding from
Allen County Public Library Genealogy Center

http://www.archive.org/details/dreherssimplexst1916dreh

GEN

ALLEN COUNTY PUBLIC LIBRARY
3 1833 01810 5137

GENEALOGY
977.202
IN3,
1916

HECKMAN
BINDERY, INC
023194 2 1 00
1/10/2006

Indianapolis —1916

"It Serves You Right"

DREHER'S Simplex Street and House Number Guide

—AND—

Mile Square Index and Paved Street MAP

—OF—

INDIANAPOLIS

1916 EDITION

PRICE 25 CENTS

THE INDIANA NEWS CO.
Wholesale Distributers

INDIANA COLLECTION

THE KAUTZ STATIONERY CO.

116 NORTH PENNSYLVANIA ST.

INDIANAPOLIS

R. G. McClure Tobacco Co., Inc.
JOBBERS OF FINE CIGARS 36 West Ohio Street, Indianapolis
RELIABILITY—QUALITY—COURTESY
Phones: Main 44 New 4404

Paid Capital $600,000.00
Surplus and Profits $700,000.00

THE

Union Trust Co.

116 and 118 East Market St.

Loans on Mortgage, Writes Insurance, Sells Real Estate

SAVINGS DEPARTMENT

3 per cent. per annum, compounded every six months

ONE DOLLAR STARTS AN ACCOUNT

Ruptured Folks

Let us show you the way to

COMFORT

With the NEW STYLE DEVICE

The Schuiling Rupture Lock

Has no steel springs, leg straps or elastic bands

PRICES REASONABLE

FITTINGS FREE BY EXPERTS

SCHUILING RUPTURE INSTITUTE

Room 500 Murphy Bldg., 32 E. Georgia St.

INDIANAPOLIS, INDIANA

DR. JOHN F. SPAUNHURST, Prest.

Spaunhurst Institute of Osteopathy

(ESTABLISHED 1900)

527-30 State Life Bldg. Indianapolis

For the treatment of Chronic Diseases and Deformities

The rational, safe, sane and effectual methods that characterize this Institute appeal to all who are handicapped with ill health and wish to get well without taking any risk. More satisfaction is given than is expected, and no claim is made as a cure-all. Skilled assistants trained under the founder at Kirksville, Mo.

Office Phones: Main, 643; New, 652—Res., Circle, 120

ALL TREATMENTS BY APPOINTMENT

---

3 Squares North of Postoffice Main 2556; New 4600

HOTEL BARTON

DELAWARE AND MICHIGAN STS.

INDIANAPOLIS, IND.

JOHN N. MILLIKAN, Mgr.

FOR AUTOMOBILE TOURISTS

AND RESIDENTIAL HOTEL PATRONS

A strictly modern, newly furnished hotel of 130 rooms, with or without private bath, cold and hot running water in each room or suite and running ice water in every hall

RATES, $1.00 PER DAY AND UP

Excellent Dining Room Garage Service in Connection

MAKE THIS YOUR HOME WHEN IN THE CITY

U. S., STATE AND CITY BUILDINGS OF INDIANAPOLIS

Photo by W H Bass Photo Co Engr by Ind Electrotype C



U S COURTHOUSE AND POSTOFFICE
Between Meridian and Pennsylvania, Ohio and New York sts

INDIANA STATE CAPITOL
Between Washington and Ohio, Capitol and Senate avs.



CITY HALL
Northwest corner of Ohio and Alabama sts.

DREHER'S SIMPLEX

Street and House Number

GUIDE

AND

MILE SQUARE INDEX AND PAVED STREET

MAP

OF

INDIANAPOLIS

1916 EDITION

REVISED TO DATE

Containing all new streets, extensions, vacations and changes to date, an Official Map of the City and Suburbs showing Paved Streets and Gravel Roads, Street Car Routes, Buildings and Institutions, Manufacturing Industries and a fund of General Information about the City of Indianapolis

PUBLISHED BY

D. F. DREHER & COMPANY

Main Office: 45-47-49 Virginia Ave. - - INDIANAPOLIS

COLUMBUS TOLEDO CLEVELAND

For Sale at Book Stores, News Dealers and Stationers

Copyright, 1915, by D. Frank Dreher

POPULATION OF INDIANAPOLIS, 1916, 291,500.

INDIANAPOLIS IS GROWING

In the revision of the 1916 edition of this work, 89 ne street names appear, 325 streets have been affected b changes, such as extensions, vacations, changes of stre names, or new car line accommodations, totaling 414 street which have been dedicated or affected by changes since th last publication.

This edition contains 1,148 legally dedicated streets, o which 121 street-names do not appear in any other publica tion. Also, the old names of 71 streets which have bee legally changed in recent years are shown in alphabetica order throughout the street guide. There are, approximately 91,000 house numbers assigned in Indianapolis. 29 city ca lines diverge from the business center, crossing 1,342 street and return, thus transporting the busy population of Indian apolis daily to and from said house numbers.

Other important facts pertaining to the growth of Indian apolis are the appearance of 108 new factories, 66 new apart ment houses, 34 new public buildings and institutions, an many additions to the various chapters since the last publ cation.

Summarizing some additional facts revealed in the chapter of this work, we find 494 flat buildings and apartment houses 383 public buildings and halls, 243 churches, 47 hospitals an benevolent institutions, 22 libraries aggregating 354,847 vo umes, 601 factories (above a certain size), 13 suburban elec tric railways entering one of the finest stations in America 16 steam railroads, 70 public school buildings, many privat schools and 22 advanced educational institutions.

KNOW YOUR CITY, Mr. Indianapolis Citizen, by adoptin the Simplex Guide System for your daily companion. It wil render you efficient and time-saving service in the conduct o your business and social affairs. Furthermore, you can ai the stranger within our gates by giving him accurate an complete information to all questions he may ask, and thereb emphasize the fact that Indianapolis is a city of unusua courtesy and hospitality.

This work is a text book of Indianapolis. It tells abou your city. It systematizes for practical purposes what thi municipality of over 290,000 population has and does. Don' you think it ought to be found in every one of the more tha 80,000 Indianapolis homes? Have you a copy in your home

POPULATION OF INDIANAPOLIS, 1910, 233,650.

CONTENTS

	PAGES
Apartment Houses and Flat Buildings	132 to 135
Buildings, Halls, etc, Public	135 to 138
Car Routes and Schedules, City	10 to 33
Cemeteries	138
Churches	139 to 141
Classified Directory of Advertisers	6—7
Clubs and Associations, Prominent	142
Dreher's Simplex Street and Housenumber Guide System of Indianapolis	8 to 131
Explanation of Simplex Guide System	8—9
Fire Alarm System and Stations	142
Hospitals and Institutions	143
Hotel Department	158—159
Housenumbering System of Indianapolis	9
Indexing of Map of Mile Square	7
Indianapolis is Growing	4
Libraries	144
Manufacturing Industries of Indianapolis	145 to 153
Map of the City of Indianapolis	inside of back cover
Map of Mile Square (Business Center)	80—81
Newspapers, Daily	154
Parks and Resorts	154
Population of Indianapolis	4
Postoffice Information	155
Railroads, Steam	156
Railways, Electric	156
Schools and Colleges	157
Street and Housenumber Guide	34 to 131
Theaters	159
Views of Points of Interest in Indianapolis	2, 131, 138, 139, 143, 144, 155 and 159
Where to Buy in Indianapolis	6—7

ABBREVIATIONS.

av—avenue	e—east	Pl—Place
Bldg—Building	fr—from	Rd—Road
Blk—Block	loc—location	s—south
bouv—boulevard	ml—mile	s e—southeast
cor—corner	n—north	Sq—Square
Cr—Creek	n e—northeast	sts—streets
dept—department	No.—number	s w—southwest
Dr—Drive	n w—northwest	w—west

WHERE TO BUY IN INDIANAPOLIS

AWNING AND TENT MANUFACTURERS

Eberhardt & Co (72B), 122 S Capitol av. See map of Indpls.

BANKS AND TRUST COMPANIES

Fletcher-American National Bank (56A), s e cor Penn and Market sts. Invites commercial business. Safe deposit boxes.
Union Trust Co (46D), 116 E Market. See inside front cover.

BEDDING MANUFACTURERS

Acme Bedding Co, 1511 Bates. See page 27.

BATHS—TURKISH

Imperial Turkish Baths, 214 W Ohio. See page 24.

BEE KEEPERS' SUPPLIES

Scott & Co, C M, 1004 E Washington. See page 21.

BUILDING MATERIAL AND COAL

Brannum-Keene Lumber Co, 3506 E Wash. See back cover.
Indianapolis Coal Co, Main Office, 2nd floor Newton Claypool bldg. TEN GREAT YARDS. Both phones 1700.
Indpls Mortar & Fuel Co (56C), 407 I. O. O. F. bld. See p. 160.
Keeport Co, The A B, 620 N Senate av. See page 25.

CIGARS, TOBACCOS, ETC. (WHOLESALE)

McClure Tobacco Co, R G (34S), 36 W. Ohio. See front cover.

CLEANERS AND DYERS

Gem Cleaners, 2029 E Tenth. See pages 80 and 81.

COAL DEALERS

Indianapolis Coal Co, Main Office, 2nd floor Newton Claypool bldg. TEN GREAT YARDS. Both phones 1700.

ENGRAVING AND ELECTROTYPING

Indiana Electrotype Co (74B), 23 W Maryland. See page 19.

FLORISTS

Nelson, E A, 3505 N Senate av. See page 22.

FUNERAL DIRECTORS

Blanchard & Moore, 745 Massachusetts av. See page 17.
Hisey & Titus (34D), 213 N Illinois. See Map of Indpls.
Krieger, Wm E, 1402 N Illinois. See page 11.
Shirley Bros Co, 2815 E Washington, 5506 E Washington, 3020 N Illinois and 2108 W Michigan. See page 160.
Wilson, J C, 1230 Prospect st. Phones: Prospect 322; New 9871. Auto and horse-drawn equipment. QUICK AMBULANCE SERVICE.

HEATING SYSTEMS

Farquar Furnace Co of Indiana (45B), 1020 Hume-Mansur bldg. See Map of Indianapolis.

LAUNDRIES

Somerville Laundry Co, 460 Virginia av. See page 30.

LUMBER DEALERS

Brannum-Keene Lumber Co, 3506 E. Wash. See back cover.

MACHINISTS, DIE CASTING, TOOLS, ETC.

Indianapolis Welding Co, 506 S Illinois. See page 28.
Modern Die & Tool Co (85A), 202 S Penn. See Map of Indpls.

MAGAZINES, BOOKS, STATIONERY, ETC. (Wholesale)

Indiana News Co, The (41E), 110 N Senate av.

OSTEOPATHIC PHYSICIANS

Clark, Dr M E (45A), 410 Board of Trade bldg. See page 11.
Spaunhurst Institute of Osteopathy (65B), 529 State Life bldg. See page 1.

PAINT MANUFACTURERS

Indianapolis Paint & Color Co, 120 to 124 S Illinois st. Manufacturers of CAPITAL CITY Paint and Paint Specialties.

PHOTOGRAPHERS

Bass Photo Co, W H (98A), 308 S New Jersey. See page 27.
Bretzman, C F (45D), 1518 Fletcher Savs. & Trust bldg. See Map of Indianapolis.

PHYSICIANS—SPECIALIST

Clayton, Dr C M (54 No. 4), 3rd floor, 9 N Illinois. See p. 21.

PHYSICIANS' AND NURSES' SUPPLIES

Armstrong Co, Wm H (34S), 34 W Ohio. See Map of Indpls.

REAL ESTATE

Calvelage, L B, 2610 W Michigan. See page 32.
Selvage, Joseph W (45E), 8 E Market. See Map of Indpls.

ROOFING CONTRACTORS

Becker Asphaltum Ready Roofing Co, F, 637 Mass av. Phones: Main 6202; New 210R. We handle all the popular colors.

RUPTURE APPLIANCES

Armstrong Co, Wm H (34S), 34 W Ohio. See Map of Indpls.
Schuiling Rupture Institute, 500 Murphy bldg, 32 E Georgia. See inside of front cover.

Indexing of MILE SQUARE MAP, pages 80 and 81

To locate any of the following places on map, look for square number given after each name:

PUBLIC BUILDINGS

Aetna bldg, 56B
Amer Central Lifs bldg, 45E
Baldwin blk, 56E
Board of Trade bldg, 45A
Castle hall (K of P), 37B
Century bldg, 65D
Chamber of Com bldg, 64A
Fire Headquarters, 38A
Fletcher Amer Bk bldg, 56A
Fletcher Sav & Tr bldg, 45D
Hume-Mansur bldg, 45B
Indiana Trust bldg, 66F
Law bldg, 46E
Lemcke Annex, 46B
Lemcke bldg, 46C
Lombard bldg, 55B
Majestic bldg, 66C
Marion Co Jail, 67A
Merchants Bank bldg, 65A
Meridian Life bldg, 26B
Newton Claypool bldg, 45C
Occidental bldg, 64NW
Odd Fellow bldg, 56C
Pembroke Arcade, 66G
Pennway bldg, 36A
Police Station, 68A
Public Library, 44A
Public Savings bldg, 56D
Pythian bldg, 36B
Sax bldg, 65C
State Life bldg, 65B
Telephone bldg, 34A
Terminal bldg, 43A
Tomlinson Hall, 47A
Union Trust bldg, 46D
Wulsin bldg, 37A

CLUBS & ASS'NS

Chamber of Commerce, 64A
Columbia Club, 45F
Elks Club, 66D
German House, 19A
Hoosier Motor Club, 53A
Ind Democratic Club, 15B
Maennerchor, Indpls, 3A
Marion Club, 34B
Masonic Temple, 4A
Murat Temple, 8A
Propylaeum, 5A
Scottish Rite Temple, 66B
University Club, 14A
Y M C Ass'n, 23A
Y M C A (col'd), 11A
Y W C Ass'n, 26A

NEWSPAPERS

Indianapolis News, 54-4
Indianapolis Star, 26C
Indiana Daily Times, 75S

HOTELS

Barton, 7SW
Bates, 54B
Claypool, 53A
Colonial, 33A
Denison, 46A
Edward, 73A
English, 44B
Grand, 74A
St Eastern, 59A
Imper Baths, 32A
Kingston, 55C
Linden, 24C
Majestic, 73B
Meridian, 84C
Metropole, 32A
Palace, 58A
Plaza, 33B
Royal, 24B
Severin, 84A
Sherman Ho, 84B
Spencer Hou, 83A
Stubbins, 74C
Lorraine, 62A
Toy Box Inn, 83E
Washington, 55D

THEATERS

Colonial, 33A
Columbia, 46F
English, 44B
Keith's, 46B
Lyceum, 53C
Lyric, 44C
Majestic, 73B
Murat, 8A

DREHER'S SIMPLEX

STREET AND HOUSE NUMBER

GUIDE SYSTEM OF INDIANAPOLIS

EXPLANATION

DARK-FACED TYPE IN STREET GUIDE

Streets are arranged alphabetically on left side of pages 34 to 130 and indexed to fourth letter at top of each page; also, indexed to Dreher's Map of Indianapolis by numbers in parentheses following each street name (see map for explanation). Official description of each street is then given and finally a reference as to distance and direction from some prominent street for drivers' or automobilists' use.

LIGHT-FACED TYPE IN STREET GUIDE

The numbering of each street is given in left-hand column from the beginning to the end of said street. This number column is so arranged that the street car service for each residence or street number can be ascertained by placing the housenumber wanted on the proper number line and then reading that line across the page, in which you will find the car, or cars, to be taken (in second column), where to get off the car (in third column), and the direction or number of streets to walk from the car line (in fourth column).

NOTE.—Get off at "same number on ——— (car line street) ———," is an universal phrase used in the third column in case of parallel streets with the car line; meaning that one should get off the car at the cross street, the intersecting number of which is nearest to the number wanted on the parallel street. To find name of this cross street, turn to said car line in Street Car Routes and look in left-hand number column for parallel number.

Walk "e (500) w" (e. g. Abbott st), is an universal style of phrase for cross streets used in the fourth column; meaning that the car line crosses the cross street at this number. All lesser house-numbers will be found in the direction given to the left of the parenthesis; and, all higher housenumbers will be found in direction given to the right.

To go to the intersection of any two streets where no house number is given, find the intersecting number of either street (shown in dark-faced type description of said street where it begins) and that number will prove to be the house number, approximately, of the other street at that intersection.

For example—Orange and Spruce streets. Turn to Orange street, and the intersecting number of cross streets at Orange is 1302. Then turn to Spruce street and place 1302 on the third number line (930 to 1400) and read the result on that line. Or, take the intersecting number of Spruce street at cross streets (viz., 1502) and turn to Orange street and place 1502 on the second number line (1330 to 2200) and the same result will be obtained on that line as was found in the third number line of Spruce street.

STREET CAR ROUTES

of all city car lines will be found on pages 10 to 33.

Schedule of morning, night and owl cars, are given from Illinois and Washington and end of each line.

The house numbering at each intersection is shown, the numbering of the car line street being given in left-hand

umber column and the numbering of the cross streets is iven in right-hand number column or at top of each pararaph of cross streets.

The prefixes L or R, given on left side of number column, hows that said street is open to left or right only from the ar line.

OWL CAR SERVICE

is given on the following lines. Schedules are shown in ach individual car route.

LAKE and E WASHINGTON line.
RIGHTWOOD and ILLINOIS line.
OLLEGE and S MERIDIAN line.
AST 10TH and N'WESTERN line.
ENNSYLVANIA and W INDIANAPOLIS line.
ROSPECT and W MICHIGAN line.

IOUSE NUMBER SYSTEM OF INDIANAPOLIS

THE BASE LINES—Two streets, Washington running east and west from the center of the city (one square south of the Soldiers' and Sailors' Monument) to the city limits, and Meridian, running north and south from the intersection at Washington street to the city limits, are used as base lines from which the numbering of all streets are calculated.

THE NUMBER LINES—From these base lines number lines designated by hundreds are assigned to certain parallel streets that generally intersect the base line.

THE NUMBERING OF SQUARES—East and west streets are numbered by squares 0, 100, 200, etc., from Meridian east and 0, 100, 200, etc., from Meridian west. North and south streets are numbered in the same manner from Washington north and south. Streets not beginning at the base line but further out (as Hall place, starting at East Sixteenth street, 1600 number line, and running north), the numbering begins in that hundred designated by the number line for all parallel streets.

THE NUMBERING OF A SQUARE—The rule for assigning numbers is based on lot frontage. A number is given for each twenty feet frontage or fractional part thereof. Thus, when a lot is 25 feet or 33 feet or 40 feet wide, two numbers are assigned. When over 40 feet and up to 60 feet wide, three numbers are assigned. When property fronts on north or west side of streets, even numbers are assigned from each hundred, beginning with 2. When property fronts on the south or east side of streets, odd numbers are assigned in the same manner, beginning with 1. Thus numbers are assigned in that hundred until all lots between the two number lines are numbered, then the next hundred begins. Indiana, Massachusetts, Virginia and Kentucky avenues are numbered as north and south streets.

NOTICE:—The Street Guide and Map of Indianapolis here n published have been compiled from official records, and is rranged in accordance with Dreher's Simplex Street and Iousenumber Guide and Mile Square Index System for muicipalities.

The publisher of this book has complied with all the reuirements of the U S Copyright Law under the act of Iarch 4, 1909. The penalties for violation of the copyright law nclude imprisonment and fine. Any reproduction of this Vork (in whole or part) can be identified by certain private naracterizations. Any infringement of this work, in any orm, will be prosecuted to the full extent of the law.

ALABAMA LINE

Going north to Alabama and E 19th street. First regular car: out, 5:45—S 6:09; in, 6:00—S 6:22. Last regular car: out, 12:03—S 11:59; in, 12:16—S 12:12. Nearest owl cars, Pennsylvania, 2 streets west.

From Illinois and Washington run on Illinois n, on Ohio e to Massachusetts av.

Then on MASS. AV n e crossing—
300 Delaware 300
300 New York 200
400 Alabama 400
400 Vermont 300

On N ALABAMA north crossing, at 300
500 Michigan
600 North

Lain Business College, 1w
700 Walnut
800 St Clair
800 Ft Wayne av.. 800
818 Arch
900 Pratt
927 St Joseph
1000 Tenth
1100 Eleventh
1200 Twelfth
1300 Thirteenth
1400 Fourteenth
1500 Fifteenth
1600 Sixteenth
1700 Seventeenth
1900 Nineteenth

End of line

Return over same route to Penn. and Mass. av. Then on Penn s, on Washington w to Illinois, etc.

BEECH GROVE LINE

Cars leave Meridian and Washington 6:10, 7:20, 8:30, 9:40, 10:50 am, 12 m, 1:10, 2:20, 3:30, 4:40, 5:50, 7:00, 8:10, 9:20, 10:30 and 11:40 pm.

Cars leave Beech Grove 5:35, 6:45, 7:55, 9:05, 10:15, 11:25 am, 12:35, 1:45, 2:55, 4:05, 5:15, 6:25, 7:35, 8:45, 9:55 and 11:05 pm.

From Meridian and Washington run over SHELBY line, on Washington e, on Virginia av se, on Shelby s to Legrande

Then on LEGRANDE AV e crossing, at 2100
1200 Olive
1300 Galena
L1400 Laurel
1429 Mabel
L1500 Spruce
1600 Draper
L1630 Wilbur
1700 State av
1800 Dawson
2000 Villa av
2300 St. Paul
2400 Keystone av
L2500 Calvin
2500 Churchman av

On CHURCHMAN AV s east, crossing—
L2331 Wade
L2400 Bradbury av
2430 Oxford
2500 Walker av
2600 Southern av
L2600 Perkins av

BEECH GROVE LIMITS
Seventeenth av

On Seventeenth av s, on Main e, on First av s to Garstang.

End of line

Return over same route to Virginia av and Maryland. Then on Maryland w, on Meridian n to Washington, etc.

Wm. G. Krieger
FUNERAL DIRECTOR
1402 NORTH ILLINOIS STREET
LADY ATTENDANT
TELEPHONE 1154
INDIANAPOLIS
MOTOR AMBULANCE EQUIPMENT
PRIVATE CHAPEL

BISMARK LINE

Going w and n to N Bismark av & 14th st.
First regular car: out, 5:04—S 5:19; in, 5:26—S 5:41.
Last regular car: out, 12:15—S same; in, 12:35—S same.
Nearest owl cars, W Michigan.

From Illinois and Washington runs

On W WASHINGTON west crossing, at 1
100 Illinois
200 Capitol av
R State Capitol
300 Senate av
400 Missouri
500 West

On N WEST north crossing, at 500
100 Market
L Military Park
R 200 Ohio
300 New York

On W NEW YORK west crossing, at 300
R 600 California
700 Blackford
754 Bright
L 763 Geisendorff
800 Douglass
830 Blake

On BLAKE north crossing, at 830
L 400 Vermont
437 Pettijohn
500 Michigan

On W MICHIGAN west crossing, at 500
900 Minerva
952 Agnes
1000 Drover
1030 Hiawatha
R1050 Maxwell
R Robt W Long Hospital
L1109 Mill Race av
R1130 Barnhill
L1129 Hanson av
R1200 Caldwell
L1217 Beauty av
L1221 Lansing
L1231 Limestone
R1300 Porter
L1325 Winona
R1330 Parkman
L1347 Inwood
R1400 Kane
1430 White river P'kw'y White River
1600 Bank av
R1700 Cable
1800 Miley av
R1900 Elder av
1936 Lynn
R2000 Traub av
2100 Belmont av
2108 Shirley Bros Co.
R2200 Sheffield av
R2300 Bismark av

On N BISMARK AV n crossing, at 2300
700 Walnut
900 Calvelage
1000 Tenth
1100 Eleventh.
1200 Twelfth
1400 Fourteenth
End of line

Return over same route to Illinois & Wash. Then on Illinois s, on Maryland e, on Meridian n to Washington, etc.

Welding of Auto Parts—INDPLS WELDING CO.

Residence 800 Middle Drive
Woodruff Place

Residence Phones New 3X7
Old, Woodruff 809

DR. M. E. CLARK

OSTEOPATHIC PHYSICIAN

Osteopathic Specialist in Diseases of Women, Children, and Obstetrics. For eight years professor of these subjects in the American School of Osteopathy and member Infirmary and Hospital Staff A. T. Still Infirmary and A. S. O. Hospital.

Phones, Office, Main 981. New, 3555

ALL TREATMENTS BY APPOINTMENT

410 Board of Trade Building

RUPTURED FOLKS—See inside of front cover.

BLAKE LINE

Going west and n'west to Riverside Park. All cars run thro to end of line whether signed "Riverside" or not.

First regular car: out, 5:02—S 5:00; in, 5:27—S 5:26.
Last regular car: out, 12:44—S 12:42; in, 1:08—S same.
Owl cars (to 18th only): out, 1:25, 2:45, 4:05.
Owl cars (fr 18th only): in, 1:40, 3:00, 4:20.

From Illinois and Washington run on Washington e, on Meridian s, on Maryland w, on Capitol av n to Washington.

On W WASHINGTON west crossing, at 1
300 Senate av
400 Missouri
500 West

On N WEST north crossing, at 500
100 Market
L Military Park
R 200 Ohio
300 New York

On W NEW YORK west crossing, at 300
R 600 California
700 Blackford
754 Bright
L 763 Geisendorff
800 Douglas
830 Blake

On BLAKE north crossing, at 830
L 400 Vermont
437 Pettijohn
500 Michigan
600 North
R 643 Kinney
700 Walnut
L 800 Colton
900 Indiana av

On INDIANA AV n w crossing—
L 918 Athon ----------934
L 932 Minerva. 944
1000 Locke. 1001
L City Hospital
R " Tenth. 930
L " Fall cr P'k'y. 932
Fall Creek
L1020 Speedway av.1001
1100 Hiawatha ...1101
R1200 Milburn 1201
R1300 Montcalm. ..1301

On MONTCALM north crossing, at 1100
1400 Fourteenth
1500 Fifteenth
1600 Sixteenth
1700 Seventeenth
1800 Eighteenth

On W 18TH west, crossing, at 1800
L 1133 Rembrandt
1200 Gent av
1300 Sugar Grove av
R 1334 Dexter
1400 Schurman av
R 1500 Koehne
R 1600 Mansfield
R1700 E Riverside dr
Riverside Park, s entrance

On w side of E Riverside dr n to near 30th

Riverside Park, Main ent
End of line
Return s and e to E Riverside dr

Then on W 27TH east crossing, at 2700
1500 Koehne
1400 Schurmann av

On SCHURMANN AV south crossing, at 1400
2632 Roache
2600 Twenty-sixth
2500 Twenty-fifth
2428 Chicago.
2400 Burdsall Parkway
2300 Twenty-third
L 2243 Collett
2228 Fremont
2200 Twenty-second
R 2138 Herschel av
2100 Twenty-first

On W 21ST east crossing, at 2100
1330 Dexter
1300 Sugar Grove av
L 1236 White av
1200 Gent av
L 1126 Iron av
R1125 Rembrandt
1100 Montcalm

On MONTCALM south to W 18th & Montcalm
Meets car line outbound
Return over same route to Illinois and Washington, etc.

Modern Homes to Rent—**JOS. W. SELVAGE.**

You can do better—**LAIN BUSINESS COLLEGE.**

Start saving today—**UNION TRUST COMPANY.**

BRIGHTWOOD LINE

Going n e to N Sherman dr and E 30th st.
rst regular car: out, 5:17—S 5:30; in, 5:20—S 5:30.
ıst regular car: out, 1:00—S same; in, 12:30—S same.
vl cars: out, 12:17, 1:47, 3:17, 4:47.
vl cars: in, 12:45, 2:15, 3.45, 5:15.

From Illinois and Washington run on Illinois s, on Maryıd e, on Pennsylvania n to Market.

ıen on E MARKET e
crossing, at 1
200 Delaware
Court House
300 Alabama

ı N ALABAMA north
crossing, at 300
200 Ohio
City Hall
300 New York
400 Vermont
400 Massachusetts av

ı MASS. AV n east
crossing—
500 New Jersey..... 500
500 Michigan 400
600 East 600
600 North 500
700 Liberty 640
700 Park av..... 700
700 Walnut 600
745 Blanchard & Moore
800 Noble 752
800 College av 800
800 St. Clair 700
826 Edison av 810
850 Ashland av 830
900 Bellefontaine 900
900 Pratt 800
947 Davidson 961
.000 Cornell av 1000
1000 Tenth 1000
Mass. av Depot
.000 Roosevelt av 1011

ı ROOSEVELT AV n e
crossing—
1100 Lewis 1101
1132 Alvord 1114
1200 Yandes 1202
1226 Barrow av.....1228
1251 Columbia av.1271
1300 Thirteenth ..1258
" Columbia av.1302
1400 Martindale av.1402
1450 Arsenal av..1402
1449 Newman 1336
1500 Sheldon 1502
1529 Commerce av.1436
1531 Ludlow av...1601
1557 Arrow av....1601

L1600 Sixteenth ...1520
R1613 Ingram 1601
L1622 Montana 1525
L1700 Seventeenth. 1536
R1725 Nevada 1725
L1728 Eighteenth. .1546
L1728 Hillside av..1801
L1762 Tallman av..1802
L1814 Holloway av.1802
R1817 Ingram 1841
R1900 Valley av....1920
1927 Langley av..2001
L1930 Gertrude av..1902
L2100 Lawrence ...2058
L " Cooper 1956
L2142 Winter av...1952
2319 Katherine. ...1954
2500 Hazel 1943
L2600 Fountain ...2002
R2745 Rural 2008
L2764 Bloyd av.....2727
L2800 Rural 2022
L2900 Oxford 2102
Morris square, i n
L3000 Parker av....2118
L3100 Wheeler 2126
3200 Dearborn ...2201
L3300 LaSalle 2220
L3400 Adams 2246
L3450 Twenty-third 3440
L " Stuart 2301
L3500 Glen dr.....3450
" Olney. 2301
L3600 Gale 2302

On N GALE n to
2500 Twenty-fifth

On E 25TH east
crossing, at 2500
3700 Station
3800 Sherman dr
Big Four Repair Shop

On N SHERMAN DRIVE
(Formerly Brightwood av)
n crossing, at 3800
R2600 Twenty-sixth
2800 Twenty-eighth
3000 Thirtieth
End of line
Return over same route to Penn & Wash. Then on Wash w to Illinois, etc.

EBERHARDT & CO.
Tents and Awnings
ones, New 1226; Main 3273 122 SOUTH CAPITOL AVE.

BROAD RIPPLE LINE

Cars leave Illinois and Washington 5:45, 6:20 am an every 20 minutes to 8:40 pm, 9:05, 9:35, 10:00, 10:25, 11:0 11:35 pm and 12:20 am. 10-minute service from 6:40 t 8:40 am and 4:20 to 6:40 pm, except Sundays.

Cars leave Broad Ripple 5:15, 5:40 am and every 2 minutes to 8:00 pm, 8:25, 8:55, 9:20, 9:45, 10:20, 10:55 an 11:45 pm. 10 min service fr 6 to 8 am & 3:40 to 6 pm.

From Illinois and Washington run on Washington e, o Penn n, on Mass av ne on Central line to Fairfield & Centra

Then on FAIRFIELD AV n east crossing—

R 600 Park av 3431
L 618 Watson rd 3440
R 629 Broadway 3451
700 College av 3502

On COLLEGE AV north crossing, at 700

3600 Thirty-sixth
3700 Watson rd
L3800 Highland dr
3800 Maple rd
L3900 Thirty-ninth
4000 Fortieth
4200 Forty-second
4400 Forty-fourth
4600 Forty-sixth
R4700 Forty-seventh
L4730 Bogus
4800 Forty-eighth

Central (Meridian Hgts) line

4829 Clark
4900 Forty-ninth
5000 Fiftieth
5100 Fifty-first
L5200 Fifty-second
R5229 Bungalow court
R5300 Fifty-third
5400 Fifty-fourth
R5500 Fifty-fifth
L5600 Fifty-sixth
L5700 Fifty-seventh
5800 Fifty-eighth
5900 Fifty-ninth
6000 Sixtieth
L6100 Sixty-first
6200 Westfield rd
R6200 Sixty-second

On SIXTY-SECOND east crossing, at 6200

900 Bellefontaine
1000 Cornell av

Broad Ripple Park
End of line

Return over same route t Penn and Ohio. Then o Ohio w, on Illinois s to Il linois and Washington, etc

BROOKSIDE AVE LINE

First regular car: out, 6:12—S 5:52; in, 5:52—S 5:32.
Last regular car: out, 11:32—S same; in, 11:52—S same.

From Illinois and Washington run on Illinois n, on Ohi e to Massachusetts av.

Then on MASS. AV n e crossing—

300 Delaware 300
300 New York 200
400 Alabama 400
400 Vermont 300
500 New Jersey 500
500 Michigan 400
600 East 600
600 North 500
R 700 Liberty 640
L 700 Park av 700
L 700 Walnut 600
745 Blanchard & Moore
R 800 Noble 752
L 800 College av 800
800 St. Clair 700
L 826 Edison av 810
L 850 Ashland av 830
L 900 Bellefontaine 900
R 900 Pratt 800
R 947 Davidson 961
L1000 Cornell av 1000
L1000 Tenth 1000
L1000 Roosevelt av 1011
R1000 Tenth 1000

On E TENTH east crossing, at 1000

R 1100 Dorman
R 1125 Stillwell
L 1150 Brookside av

On BROOKSIDE AV n e crossing—

R1249 Eleventh. ...130
R1415 Oriental 113
R1435 Twelfth 141
R1500 Arsenal av...121
1531 Newman 130
1700 Commerce av.132
1800 Steele. 150
1900 Hamilton av.151
2000 Samoa 153
2100 Jefferson av.152
R2200 Roseline 151
R2500 Tacoma av...175
R " Eighteenth ..250

End of line

Return over same rout to Penn. & Mass. av Then on Penn s, on Wash w to Illinois, etc.

CENTRAL LINE

Going north to 34th st and Central av.

ars marked "Meridian Hts" go north of 34th to 48th and ollege av. Cars marked "Mapleton" go n'west of 34th to laple rd and Illinois st.

ith st—First regular car: out, 5:42—S 5:50; in, 5:17—5:25. Last regular car: out, 1:30; in, 1:05.

leridian H'ts—First regular car: out, 5:42—S 6:00; in, :35—S5:25. Last car: out, 12:10—S same; in, 12:15—S12:22.

lapleton—First regular car: out, 5:48—S 5:50; in, 5:32—5:40. Last reg car: out, 12:00—S same; in, 12:30—S same.

From Illinois and Washington run on Illinois s, on Georgia on Pennsylvania n to Mass. av.

hen on MASS. AV n crossing—
300 Delaware 300
300 New York 200
400 Alabama 400
400 Vermont 300

n N ALABAMA north crossing, at 300
500 Michigan
600 North

Lain Business College, 1w
700 Walnut
800 St Clair
" Ft Wayne av

n FT. WAYNE AV n east, crossing—
809 Arch
900 Pratt 814
935 New Jersey.. 936
" St. Joseph .. 848
1000 Tenth 1001
" Central av...1001

n CENTRAL AV north crossing, at 500
1100 Eleventh
1200 Twelfth
1300 Thirteenth
1400 Fourteenth
1500 Fifteenth
1600 Sixteenth
1700 Seventeenth
1900 Nineteenth
2000 Twentieth
2100 Twenty-first
2200 Twenty-second
2300 Twenty-third
2400 Twenty-fourth
2500 Twenty-fifth
2600 Sutherland av
2700 Fall cr P'k'y S Dr
2731 Fall cr P'k'y N Dr
2800 Twenty-eighth
2900 Twenty-ninth
3000 Thirtieth
3100 Thirty-first
3200 Thirty-second
3300 Thirty-third
3400 Thirty-fourth
nd of main line for cars marked 34th st

MERIDIAN H'TS CARS

Continue on E 34TH west crossing, at 3400
L 400 New Jersey
300 Washington Bouv
100 Pennsylvania

On N PENN north crossing, at 100
3600 Thirty-sixth
L 3700 Thirty-seventh
3800 Maple road
L 3830 Maple court
4000 Fortieth
4300 Forty-third
R 4400 Forty-fourth
4500 Forty-fifth
4600 Forty-sixth
R 4700 Forty-seventh
R 4729 Bogus
R 4800 Forty-eighth

On E 48TH east crossing, at 4800
300 Washington Bouv
500 Central av
600 Park av
630 Broadway
700 College av
End of line

MAPLETON CARS

Continue on 34TH west crossing, at 3400
L 400 New Jersey
300 Washington Bouv
100 Pennsylvania
1 Meridian
R 28 Salem
100 Illinois

Illinois car line

On N ILLINOIS north crossing, at 100
3500 Thirty-fifth
3600 Thirty-sixth
L 3700 Thirty-seventh
3800 Maple road
End of line

All cars return over same route to Penn & Wash. Then on Wash w to Illinois, etc.

RUPTURED FOLKS—See inside of front cover.

COLLEGE LINE

Going north to 27th st and College av. Cars marked "30th st" go n'east of 27th to 30th and Cornell av. Cars marked "Fairgrounds" go north and n'east of 27th to Fairgrounds.

27th st—First regular car: out, 4:37—S 5:10; in, 5:00—S 5:30. Last regular car: out, 12:45—S same; in, 1:05—S 1:07
30th st—First regular car: out, 5:15—S 5:26; in, 5:41—S 5:49. Last reg car: out, 12:00—S same; in, 12:25—S 12:26
Fairgrounds—First regular car: out, 5:00—S 5:24; in, 5:30—S 5:52. Last reg car: out, 12:20—S 12:07; in, 12:40—S 12:37
Owl cars (to 27th only): out, 1:13, 2:13, 3:13, 4:13.
Owl cars (fr 27th only): in, 1:30, 2:30, 3:30, 4:30.

From Illinois and Washington run on Illinois s, on Georgia e, on Pennsylvania n to Mass av.

Then on MASS. AV n e crossing—

300	Delaware	300
300	New York	200
400	Alabama	400
400	Vermont	300
500	New Jersey	500
500	Michigan	400
600	East	600
600	North	500
R 700	Liberty	640
L 700	Park av	700
700	Walnut	600
745	Blanchard & Moore	
R 800	Noble	752
800	St. Clair	700
L 800	College av	800

On COLLEGE AV north crossing, at 700

L 812	Arch	
900	Pratt	
1000	Tenth	
1100	Eleventh	
L 1200	Twelfth	
1300	Thirteenth	
1400	Fourteenth	
1500	Fifteenth	
1600	Sixteenth	
1700	Seventeenth	
1900	Nineteenth	
2000	Twentieth	
2100	Twenty-first	
2200	Twenty-second	
2300	Twenty-third	
2400	Twenty-fourth	
2500	Twenty-fifth	
2600	Twenty-sixth	
2700	Twenty-seventh	
	End of main line	

30TH ST CARS

Continue on E 27TH east crossing, at 2700

800	Ashland av
900	Bellefontaine
1000	Cornell av

On CORNELL AV north crossing, at 1000

2800	Twenty-eighth
2900	Twenty-ninth
3000	Thirtieth
	End of line

FAIR GROUNDS CARS

Continue on COLLEGE AV n crossing, at 700

L 2730	Sutherland av
R 2800	Twenty-eighth
R 2800	Sutherland av
	Fall Creek
Fall cr	Park'y N Dr
2900	Twenty-ninth
3000	Thirtieth
L 3100	Thirty-first
3200	Thirty-second
3300	Thirty-third
3400	Thirty-fourth
3500	Fairfield av

On FAIRFIELD AV n east crossing—

800	Ashland av	3512
900	Guilford av ...	3530
1000	Winthrop av ...	3548
L 1000	Thirty-sixth ...	3600
R 1117	Birchwood av ..	3545
L 1120	Donovan	3610
R 1143	Evergreen av ..	3575
R 1215	Balsam av	3559
L 1400	Kissel av	3700
R 1400	Coliseum av ...	3553
R 1435	Hemlock av ...	3651

Then north to
Maple road
State Fair grounds
End of line

Return on Maple rd w, on Kissel av s to Fairfield av, etc.

All cars return over same route to Washington and Penn. Then on Wash w to Illinois, etc.

EBERHARDT & CO.

Tents and Awnings

Phones, New 1226; Main 3273 **122 SOUTH CAPITOL AVE.**

COLUMBIA LINE

Going ne and n to Martindale av & E 25th st.

irst regular car: out, 5:37—S 5:35; in, 5:42—S 5:40.
ast regular car: out, 12:10—S 12:18; in, 12:34—S 12:18.
Iearest owl cars, Brightwood, 3 sts. east, or College, 7 sts. west, to 2100 Martindale av.; beyond, College.

From Illinois and Washington run on Illinois s, on Georgia , on Pennsylvania n, on Maryland e to Delaware.

hen on DELAWARE n crossing, at 200
1 Washington
Court House
100 Market
200 Ohio
300 New York
" Massachusetts av

n MASS. AV n east crossing—
400 Alabama 400
400 Vermont 300
500 New Jersey 500
500 Michigan 400
600 East 600
600 North 500
700 Liberty 640
700 Park av 700
700 Walnut 600
745 Blanchard & Moore
800 Noble 752
800 College av 800
800 St. Clair 700
826 Edison av 810
850 Ashland av 830
900 Bellefontaine .. 900
900 Pratt 800
947 Davidson 961
1000 Cornell av 1000
1000 Tenth 1000
Mass av Depot

L 1000 Roosevelt av ...1011

On ROOSEVELT AV n e crossing—
L1100 Lewis. 1101
L1132 Alvord 1114
L1200 Yandes 1202
L 1226 Barrow av_____1228
R1251 Columbia av..1271
L1300 Thirteenth ..1258
L " Columbia av.1302

On COLUMBIA AV n crossing, at 1300
1500 Fifteenth
1600 Sixteenth

On SIXTEENTH east to
1400 Martindale av

On MARTINDALE AV n crossing, at 1400
1700 Seventeenth
1900 Nineteenth
L 2000 Twentieth
2200 Twenty-second
2300 Twenty-third
2400 Twenty-fourth
2500 Twenty-fifth
End of line

Return over same route o Georgia and Merldian. Then on Meridian n, on Wash. w to Illinois, etc.

Old Phone, Main 411 **New Phone, 411**

Blanchard & Moore

Funeral Directors

745-747 Massachusetts Ave.

We render good service and save you money.

ndianapolis **Indiana**

E. MICHIGAN LINE

Going e to E Michigan and Emerson av. Cars marked "Bradley" go only to Bradley st. Cars marked "Emerson av" go to Emerson av. **Bradley**—First regular car: out, 5:02—S 4:54; in, 5:33—S 5:29. Last regular car: out, 12:36—S 12:36; in, 1:08—S 1:12. **Emerson av**—First regular car: out, 5:02—S 4:54; in, 5:32—S 5:24. Last reg car: out, 12:36—S same; in, 1:04—S 1:06. Nearest owl cars, E Washington or E Tenth.

From Illinois and Washington runs

On E WASHINGTON
e crossing, at 1
1 Meridian
100 Pennsylvania
R " Virginia av
200 Delaware
300 Alabama
400 New Jersey
500 East

On N EAST north
crossing, at 500
100 Market
200 Ohio

On E OHIO east
crossing, at 200
600 Liberty
700 Noble
715 Spring
725 Fulton

On FULTON north
crossing, at 725
300 New York
400 Vermont
500 Michigan

On E MICHIGAN east
crossing, at 500
800 Davidson
900 Pine
1100 Dorman
Highland Square, 2 s
1200 Highland av
1300 Bell
1400 Oriental
R 1500 Arsenal av
L **Winona Institute**
R1700 State av
L 1748 West dr, W P
R 1800 Walcott
L 1900 Middle dr, W P
R 1900 Randolph
R **Indiana Women's Prison**
L 2000 East dr, W P
L 2048 Tecumseh
2100 Hamilton av
2200 Jefferson av
2300 Beville av
2400 Keystone av
R 2423 Forest
2500 Tacoma av
2600 Temple av
2700 Eastern av
2800 Rural
2900 Oxford
3000 Parker av
3100 Oakland av
3150 Gray
3200 Dearborn
3300 LaSalle
L3400 Tuxedo
R3523 Gale
3700 Kealing av
3800 Sherman drive
3835 Bradley
End of main line

Cars marked EMERSON AVE

Continue east from Bradley crossing—
3900 Denny
R 4000 Chester
4100 Garfield av
4200 Gladstone av
4300 Colorado av
4400 Euclid
4500 Linwood av
4600 Drexel
4700 Bosart av
L 4730 Caryle pl
4800 Wallace
4900 Dequincy
5000 Riley
5030 Bancroft
5100 Emerson av
End of line

Return over the same route to Michigan and Fulton. Then on Michigan w, on Noble s to Ohio (meets E Mich. line outbound), and returns over same route to Penn. and Washington. Then on Penn s, on Maryland w, on Illinois n to Washington, etc

Let **JOS. W. SELVAGE** sell your Real Estate.

EBERHARDT & CO.

Tents and Awnings

Phones, New 1226; Main 3273 **122 SOUTH CAPITOL AVE.**

EAST 10TH LINE

Going n east to E 16th st & Brookside Park.
st regular car: out, 5:24—S 5:54; in, 5:22—S 5:30.
st regular car: out, 12:38—S same; in, 1:00—S same.
wl cars: out, 1:22, 2:42, 4:02.
wl cars: in, 1:40, 3:00, 4:20.

From Illinois and Washington run on Illinois n, on Ohio e Massachusetts av.

en on MASS. AV n east crossing—

300 Delaware 300
300 New York 200
400 Alabama 400
400 Vermont 300
500 New Jersey ... 500
500 Michigan 400
600 East 600
600 North 500
700 Liberty 640
700 Park av 700
700 Walnut 600
745 Blanchard & Moore
800 Noble 752
800 College av 800
800 St. Clair 700
826 Edison av 810
850 Ashland av 830
900 Bellefontaine ... 900
900 Pratt 800
947 Davidson 961
1000 Cornell av 1000
1000 Tenth 1000
Mass av Depot
1000 Roosevelt av ...1011
1000 Tenth 1000

n E TENTH east crossing, at 1000

1100 Dorman
1125 Stillwell
1150 Brookside av
1200 Highland av
1300 Bell
1400 Oriental
1500 Arsenal av
L 1600 Newman
L 1700 Windsor
R 1700 West dr, W P
L 1800 Sterling
R 1900 Middle dr, W P
R 2000 East dr, W P
2000 Tecumseh
2029 Gem Cleaners
2100 Hamilton av
2200 Jefferson av
2300 Beville av
2400 Keystone av
2500 Tacoma av
2600 Temple av
R2700 Eastern av
2800 Rural
2900 Oxford
3000 Parker av
3100 Oakland av
R3149 Gray
3200 Dearborn
3300 LaSalle
3400 Tuxedo
3500 Olney

On N OLNEY north crossing, at 3500

1100 Eleventh
1300 Thirteenth
1400 Nowland av
1600 Sixteenth
Brookside Park
End of line

Return over same route to Penn. and Mass. av. Then on Penn s, on Wash w to Illinois, etc.

ee back cover—**BRANNUM-KEENE LUMBER CO**

DESIGNERS ENGRAVERS
INDIANA ELECTROTYPE CO
23 WEST MARYLAND ST INDIANAPOLIS
ELECTROTYPERS
BOTH PHONES 1270

E. WASHINGTON OR IRVINGTON LINE

Cars marked "E Washington (Gray st)" go only to Gray st. Cars marked "Irvington (E Wash)" go to Bonna av & Audubon rd. Cars marked "Irvington (E Wash) (Sheridan av)" go to Sheridan av & E Washington.

First regular car: out, 5:00—S 4:50; in, 5:25—S 5:20.
Last regular car: out, 1:10—S same; in, 1:35—S same.
Sheridan av—First reg car: out, 5:10—S 5:00; in, 5:48—S 5:30. Last reg car: out, 12:00—S same; in, 12:30—S same.
Owl cars: out, 12:35, 1:55, 3:15, 4:35.
Owl cars: in, 1:00, 2:20, 3:40, 5:00.

From Illinois and Washington runs

On E WASHINGTON east crossing, at 1
1 Meridian
100 Pennsylvania
R 100 Virginia av
200 Delaware
300 Alabama
400 New Jersey
430 Adelaide
500 East
600 Liberty
700 Noble
800 Davidson
900 Pine
R 925 Southeastern av
1000 Cruse
1004 **C M Scott Co, The**
1200 Highland av
Highland Square, 3 n
1400 Oriental
Acme Bedding Co., 2s 2se 1s
R 1421 McKim
1500 Arsenal av
R 1600 Summit
1700 State av
R **Willard Park**
L 1800 Walcott
L 1900 Randolph
L 2000 Parkview av
L 2024 Hendricks pl
L 2100 Hamilton av
L 2200 Jefferson av
2300 Beville av
2400 Keystone av
R 2429 Forest
2500 Tacoma av
2600 Temple av
L 2700 Eastern av
2800 Rural
2815 **Shirley Bros Co**
R 2900 Grace
L 2924 Oxford
R 3000 Christian
L 3100 Oakland av
3149 Gray
3200 Dearborn
3300 LaSalle
3302 **Luth Orphans' Home**
R 3400 Tuxedo
3506 **Brannum-Keene Lumber Co**
L 3524 Gale
L3536 Woodland drive
3600 Brookville av
L 3700 Kealing av
3800 Sherman Drive
3835 Bradley
3900 Denny
4000 Chester
L 4100 Garfield av
4107 **Indpls Orphan's Asy**
L 4200 Gladstone av
L 4300 Colorado av
L 4400 Euclid
L 4500 Linwood av
L 4600 Drexel
L 4700 Bosart av
L 4800 Wallace
L 4900 DeQuincy
L 5000 Riley
5100 Emerson av
Butler College, 2 sts s
R 5121 Spencer av
R 5251 Butler av
5300 Hawthorne Lane
R 5345 Downey av
5400 Irvington av
L 5422 Whittier pl
5500 Ritter av
5506 **Shirley Bros Co**
R 5511 Johnson av
L 5600 Layman av
5700 Audubon Rd

On S AUDUBON RD south crossing—
100 Julian av
L 125 Bolton av
Pennsylvania R R
200 Bonna av
End of line

Cars marked SHERIDAN AVE Continue east from Audubon rd crossing—
5800 Bolton av
L5900 Campbell
6000 Arlington av
6035 Webster
6100 Catherwood av
6200 Sheridan av
End of line

Return over same route to Penn. and Washington. Then on Penn. s, on Maryland w, on Illinois n to Washington, etc

ENGLISH LINE

Going se and e to Keystone and English avs.
irst regular car: out, 5:18—S 5:27; in, 5:36—S 5:42.
ast regular car: out, 1:00; in, 1:15.
'earest owl cars, Prospect, 4 to 7 sts. south, or E. Washington, 6 sts. north.

From Illinois and Washington run on Washington e to irginia av.

hen on VIRGINIA AV s e, crossing—

100 Delaware 100
100 Maryland 200

Viaduct

300 New Jersey ... 300
300 Louisiana 400
400 East 400
400 South 500
400 Fletcher av 500
460 **Somerville Laundry**
500 Lexington av .. 554
600 Merrill 570
632 Noble 620
637 Stevens 709
636 Pine 615

n S PINE north east crossing—

600 Elm 711
565 Lexington av. 73:
500 Fletcher av.. 801
400 English av... 901

On ENGLISH AV s e crossing—

1000 McCarty 1001
1100 Shelby 501

Continues on ENGLISH AV e crossing, at 500

L 1300 Leota
R 1400 Laurel
1500 Spruce
1600 Summit
1700 State av
L 1900 Nelson
L 2000 Randolph
2100 Harlan
L 2200 Price
2300 St Paul
2400 Keystone av
End of line

Return over same route to Maryland and Virginia av. Then on Maryland w, on Illinois n to Wash, etc.

THE

C. M. SCOTT CO.

1004 E. Washington Street

Wholesale and Retail

Bee-Keepers' Supplies,

Honey and Beeswax

New Phone 8x16 K

Catalogue of Bee-Keepers' Supplies Mailed Free

WANTED—HONEY AND BEESWAX

Dr. C. M. CLAYTON

SPECIALIST

Blood, Chronic and Private Diseases

606 and 914—For Blood Diseases

9 North Illinois Street

(Third Floor)

INDIANAPOLIS

GARFIELD PARK LINE

Going south to Garfield Park, north entrance. First regular car: out, 5:16—S 5:18; in, 5:32—S 5:36. Last regular car: out, 12:00—S same; in, 12:20—S 12:18.

Nearest owl cars, S. Meridian, 4 to 7 sts. west.

From Illinois and Washington runs

On S ILLINOIS south crossing, at 100
100 Maryland
200 Georgia
300 Louisiana
L **Union Station**
400 South

On SOUTH east crossing, at 400
1 Meridian
100 Pennsylvania
200 Delaware
St Vincent's Infirmary

On S DELAWARE south crossing, at 200
L 500 Henry
600 Merrill
700 Norwood
800 McCarty
L 900 Wyoming
L 1000 Bicking
R 1000 Ray
1000 Madison av

On MADISON AV south crossing, at 230
L **Noble Place**
L 1100 Prospect
1200 Morris
L 1251 Sanders
1300 Downey
L 1351 Parkway av
1400 Terrace av
R 1600 Palmer
L 1600 Lincoln

On LINCOLN east crossing, at 1600
L 300 Alabama
L 400 New Jersey
500 East

On S EAST south crossing, at 500
1700 Minnesota
1800 Iowa
R 1850 Caven
1900 Beecher
2100 LeGrande av
2200 Raymond

On E RAYMOND, east crossing, at 2200
L 600 Singleton
600 Pleasant Run Pkwy
R **Garfield Park**
L 700 Orleans
End of line

Return over same route to Illinois and Georgia. Then on Georgia e, on Meridian n, on Washington w to Illinois, etc.

Enter our school now—LAIN BUSINESS COL.

Established 1893

E. A. Nelson
FLORIST
3501 3507 SENATE AVE. N.
INDIANAPOLIS, IND.
PHONES | NEW 6993 | OLD NORTH 931

CUT ROSES AND DESIGN WORK

For All Occasions

OUR SUCCESS INDICATES OUR ABILITY TO PLEASE

ILLINOIS LINE

Going north to W 34th st & Senate av (Crown ill Cemetery). Cars marked "Fairview" con- nue n to Fairview Park.

rown Hill—First reg car: out, 5:05—S 5:00; in, 4:42—S 38. Last reg car: out, 12:50—S same; in, 12:25—S 12:33. airview—First reg car: out, 5:05—S 5:50; in, 4:34—S 4:30. ast reg car: out, 12:35—S same; in, 12:15—S same. wl cars: (Crown Hill) out, 1:13, 2:43, 4:13. wl cars: (Crown Hill) in, 1:30, 3:00, 4:30.

From Illinois and Washington runs

n N ILLINOIS north crossing, at 100
100 Market
Terminal Station
200 Ohio
200 Indiana av
300 New York
400 Vermont
500 Michigan
Masonic Temple
600 North
700 Walnut
800 St Clair
900 Pratt
941 St. Joseph
000 Tenth
100 Eleventh
1200 Twelfth
300 Thirteenth
400 Fourteenth
1402 Krieger, Undertaker
1500 Fifteenth
600 Sixteenth
Methodist Hospital, 1 w
1700 Seventeenth
800 Eighteenth
900 Nineteenth
000 Twentieth
100 Twenty-first
2131 McLean Place
200 Twenty-second
2300 Twenty-third
400 Twenty-fourth
2433 Fall cr P'k'y S Dr
2500 Fall cr P'k'y N Dr
St Vincent Hospital
600 Twenty-sixth
2700 Twenty-seventh
800 Twenty-eighth
2900 Twenty-ninth
000 Thirtieth
3020 Shirley Bros Co
3200 Thirty-second
3300 Thirty-third
3400 Thirty-fourth

n W 34TH west crossing, at 3400
128 Kenwood av
200 Capitol av
228 Graceland av
300 Senate av
Crown Hill Cemetery
End of main line for cars marked Crown Hill

FAIRVIEW CARS

Continue on N SENATE AV n crossing, at 300
R 3500 Thirty-fifth
3505 Nelson The Florist
R 3600 Thirty-sixth
R 3700 Thirty-seventh
3800 Maple road
L 3830 Harvard place
3900 Thirty-ninth
L3930 Northern av
4000 Fortieth
L 4030 Lynn av
4100 Forty-first
4200 Forty-second

On W FORTY-SECOND w crossing, at 4200
400 Cornelius av
500 Rookwood av
R 436 Sunset av
L 600 Byram av
L 700 Conser av
L Crown Hill Cemetery
R 800 Fairview terrace
R 900 Haughey av

On HAUGHEY AV north crossing, at 900
L 4220 Sorrento
L 4256 Blue Ash
R 4300 Forty-third
R 4331 Kreber
R 4400 Forty-fourth
Fairview Park
End of line

All cars return over same route to Illinois and Washington. Then on Washington w, on Capitol av s, on Louisiana e to Union Station.

Then on Illinois n to Washington.

EBERHARDT & CO.
Tents and Awnings
hones, New 1226; Main 3273 122 SOUTH CAPITOL AVE

INDIANA LINE

Going northwest to W Fourteenth and N West sts.
First regular car: out, 5:41—S 5:41; in, 5:52—S 5:52.
Last regular car: out, 12:19—S 12:23; in, 12:30—S 12:34.
Nearest owl cars, N'western, 4 sts. east.

From Illinois and Washington run on Washington w, o
Capitol av n to Indiana av.

Then on INDIANA AV n w crossing—
400 Senate av 400
400 Vermont 300
500 Missouri 500
500 Michigan 400
600 West 600
600 North 500

On N WEST north crossing, at 500
R 700 Walnut
800 St Clair
900 Pratt
1000 Tenth
L 1020 Torbett
1100 Eleventh
L 1120 Darnell
1200 Twelfth
L 1230 Drake
1300 Thirteenth
L 1312 Fisk
1400 Fourteenth
End of line

Return over same rout
to Capitol and Indian
avs. Then on Indiana s
on Illinois s to Wash, etc.

LEXINGTON LINE

Going southeast to Villa av and Lexington av.
First regular car: out, 5:35—S 5:20; in, 5:50—S 5:35.
Last regular car: out, 11:50; in, 12:05.
Nearest owl car, Prospect, 3 sts. south.

From Illinois and Washington run on Washington e t
Virginia av.

Then on VIRGINIA AV s e, crossing—
100 Delaware 100
100 Maryland 200
Viaduct
300 New Jersey ... 300
300 Louisiana 400
400 East 400
R 400 South 500
L 400 Fletcher av 500
460 Somerville Laundry
L 500 Lexington av .. 554
R 600 Merrill 570
L 632 Noble 620
R 637 Stevens 709
L 636 Pine 615

On S PINE north east crossing—
600 Elm 711
565 Lexington av 733

On LEXINGTON AV s east crossing—
900 McCarty 63
1000 Grove av.... 74
1100 Shelby 80

Continues on LEXINGTO AV e crossing, at 800
R 1200 Olive
1400 Laurel
1500 Spruce
L 1530 Summit
1700 State av
R 1800 Dawson
1900 Nelson
R 2000 Villa av
End of line

Return over same rout
to Maryland and Virgini
av. Then on Maryland e, o
Illinois n to Wash, etc.

Open Day and Night New Phone, 2968

IMPERIAL TURKISH BATHS

METROPOLE HOTEL BUILDING

Turkish, Russian, Finnish, Electric and All Forms of Bath
Expert Attendants

Prices, 50c, 75c and $1.00

Private Sleeping Apartments, with Bath, $1.00

214 West Ohio St. W. J. MATHER, Prop. For Men Onl

N-WESTERN LINE

Going n west to W 34th st & Northwestern av.
irst regular car: out, 5:44—S 5:55; in, 5:16—S 5:30.
ast regular car: out, 12:12—S same; in, 12:00—S 12:10.
wl cars: out, 12:30, 1:58, 3:18, 4:38.
wl cars: in, 1:00, 2:20, 3:40, 5:00.
From Illinois and Washington run on Washington w, on
apitol av n to Indiana av.

ien on INDIANA AV n w crossing—
400 Vermont 300
400 Senate av 400

n N SENATE AV north crossing, at 300
500 Michigan
600 North
620 A. B. Keeport Co.
700 Walnut
800 St Clair
900 Pratt
000 Tenth
100 Eleventh
200 Twelfth
300 Thirteenth
400 Fourteenth
500 Fifteenth
600 Sixteenth

nt on BOULEVARD PL n crossing, at 300
Methodist Hospital, 1 e
1630 W 16th place
1700 Seventeenth
800 Eighteenth
1900 Nineteenth
2000 Twentieth
2100 Twenty-first

n W 21ST west crossing, at 2100
346 Highland Pl
400 Shriver av
Marion Co. Workhouse
436 Allfree
500 Wendell
" Northwestern av

n NORTHWESTERN AV n w crossing—
2134 Lansdale av ... 600
2180 Wilmington 600
Fall Creek
2200 Fall cr Pkwy... 600
2300 Twenty-third .. 600
2327 Myrtis 600
2400 Twenty-fourth . 700
L 2436 Chicago 700
2500 Twenty-fifth ... 700
2600 Twenty-sixth .. 700
L 2636 Roache 700
2700 Twenty-seventh. 700
2800 Twenty-eighth . 700
2825 Udell 746
2900 Twenty-ninth .. 800
2925 Eugene 800
3000 Thirtieth 800
3100 Thirty-first 800
3131 Congress av ... 800
3200 Thirty-second .. 900
L 3300 Thirty-third ... 900
R Crown Hill Cemetery
L 3400 Thirty-fourth ... 913

On W 34TH west crossing, at 3400
L 1000 Rader
1100 Clifton

Return on CLIFTON south crossing, at 1100
3300 Thirty-third
3200 Thirty-second
3124 Congress av
3100 Thirty-first
3000 Thirtieth
2924 Eugene
2900 Twenty-ninth
2824 Udell
2800 Twenty-eighth
2700 Twenty-seventh

On W 27TH east crossing, at 2700
1000 Rader
900 Annette
800 Isabella
700 Northwestern av
Meets car line outbound
Returning over same route to Capitol av and Indiana av. Then on Indiana se, on Illinois s to Wash.

B. KEEPORT, Pres. H. A. ROGERS, Sec'y-Treas.

The A. B. Keeport Co., Inc.

COAL AND BUILDING MATERIAL

th Phones 842

Office and Yards:
620 North Senate Avenue

MINNESOTA LINE

Going s'east and east to Minnesota and Churchman av. First regular car: out, 5:36—S 5:58; in, 5:54—S 6:23. Last regular car: out, 11:58—S same; in, 12:16—S same. Nearest owl cars, Prospect, 5 sts north.

From Illinois and Washington run on Washington e t Virginia av.

Then on VIRGINIA AV s'east, crossing—
100 Delaware 100
100 Maryland 200
Viaduct
300 New Jersey ... 300
300 Louisiana 400
400 East 400
R 400 South 500
L 400 Fletcher av 500
460 Somerville Laundry
L 500 Lexington av .. 564
R 600 Merrill 570
L 632 Noble 620
R 637 Stevens 709
L 636 Pine 615
R 700 Norwood 725
800 McCarty 778
R 865 Wyoming 885
R 900 Bradshaw 887
L 900 Grove av 857
R 1000 Buchanan 943
1035 Woodlawn av ..1015
1100 Shelby 1100
1100 Prospect 1100

On SHELBY south crossing, at 1100
R 1200 Morris
R 1250 Sanders
1300 Orange
1500 Cottage av
1600 Palmer
R 1700 Pleasant run Pkw;
L 1700 Minnesota

On E MINNESOTA e crossing, at 1700
1200 Olive
R 1225 Lockwood
1300 Linden
1400 Laurel
R 1421 Thaddeus
1500 Spruce
1600 Draper
L 1632 Wilbur
1700 State av
1729 Asbury
1800 Dawson
1900 Nelson
2000 Villa av
L 2100 Harlan
2200 Churchman av
End of line

Return over same route t Maryland and Virginia av Then on Maryland w, on I linois n to Washington, et

PENNSYLVANIA LINE

Going north to E Twenty-second st and Talbott av. First regular car: out, 5:20—S 6:00; in, 5:38—S 6:18. Last regular car: out, 12:07—S 12:02; in, 12:25—S 12:20. Owl cars: out, 12:47, 1:47, 2:47 (Sun only), 3:47, 4:47. Owl cars: in, 1:00, 2:00, 3:00 (Sun only), 4:00, 5:00.

From Illinois and Washington run on Illinois s, on Georgia e to Pennsylvania.

Then on N PENN north crossing, at 100
1 Washington
100 Market
200 Ohio
R 200 Massachusetts av
300 New York
L **University Park**
400 Vermont
500 Michigan
600 North
R 600 Ft. Wayne av
Lain Business College, 1e
L **Ind. Blind Institution**
R 700 Walnut
L **St Clair Park**
800 St Clair
900 Pratt
939 St Joseph
L 1000 Tenth
1100 Eleventh
R 1300 Thirteenth
1400 Fourteenth
1600 Sixteenth
L **Herron Art Institute**

On E SIXTEENTH e to
126 Talbott av

On TALBOTT AV north crossing, at 130
R 1700 Seventeenth
L 1800 Eighteenth
1900 Nineteenth
R 2000 Twentieth
L 2042 Twenty-first
L 2100 21st St. Annex
R 2100 Twenty-first
2200 Twenty-second
End of line

Return over same route t Penn and Wash. Then o Wash w to Illinois, etc.

PROSPECT LINE

Going s'east and east to Prospect and Keystone av.
First regular car: out, 5:12—S 5:14; in, 5:30—S 5:31.
Last regular car: out, 12:28—S 12:15; in, 12:43—S 12:32.
Owl cars: out, 12:47, 1:47, 2:47, 3:47, 4:47.
Owl cars: in, 1:00, 2:00, 3:00, 4:00, 5:00.

From Illinois and Washington runs on Washington e to Virginia av.

Then on VIRGINIA AV s e crossing—

	100 Delaware	100
	100 Maryland	200
	Viaduct	
	300 New Jersey	300
	300 Louisiana	400
	400 East	400
R	400 South	500
L	400 Fletcher av	500
	460 Somerville Laundry	-
L	500 Lexington av	55[illegible]
R	600 Merrill	57[illegible]
L	632 Noble	62[illegible]
R	637 Stevens	700
L	636 Pine	615
R	700 Norwood	725
	800 McCarty	778
R	865 Wyoming	885
R	900 Bradshaw	88[illegible]
L	900 Grove av	857
R	1000 Buchanan	943
	1035 Woodlawn av	1015
	1100 Shelby	1100
	1100 Prospect	1100

On PROSPECT east crossing, at 1100

1200	Olive
1230	Wilson, Undertaker
R 1300	Linden
1400	Laurel
1500	Spruce
R 1600	Evison
1700	State av
	Prot. Orphans Home, 2 s
1800	Dawson
R 1819	Reid pl
1900	Nelson
2000	Villa av
2100	Harlan
2200	Churchman av
2300	St Paul
2329	St Peter
2400	Keystone av
	End of line

Return over same route to Maryland & Virginia av. Then on Maryland w, on Illinois n to Wash, etc.

W. H. Bass Photo Co.

Commercial Photographers

308-310 S. New Jersey St.

New Phone 841 Old, Main 3684

Banquet and Cirkut Photos a Specialty

PHOTOS OF INDIANAPOLIS

One-Third of Your Life

Is spent in bed. Why not have a good bed? The Acme Bedding Company makes them. Ask your dealer. We also renovate and make over your mattress equal to new. Call either phone.

Acme Bedding Company

1511 Bates Street

SHELBY LINE

Going southeast and south to E Southern av and Shelby st. Cars marked "Southern av" go w of Shelby to Garfield Park, south entrance.

To Southern av—First reg car: out, 4:55—S 4:57; in, 5:17—S 5:20. Last reg car: out, 1:00—S same; in, 1:20—S same

Southern av Ext—First reg car: out, 5:07—S same; in, 5:25—S5:18. Last reg car: out, 11:52—S same; in, 12:14—S same

Owl car (except Sunday): out, 2:45; in, 3:00.

From Illinois and Washington runs on Washington e to Virginia av.

Then on VIRGINIA AV s e, crossing—

100 Delaware 100
100 Maryland 200
300 New Jersey ... 300
300 Louisiana 400
400 East 400
R 400 South 500
L 400 Fletcher av 500
460 **Somerville Laundry**
L 500 Lexington av... 554
R 600 Merrill 570
L 632 Noble 620
R 637 Stevens 709
L 636 Pine 615
R 700 Norwood 725
800 McCarty 778
R 865 Wyoming 885
R 900 Bradshaw 887
L 900 Grove av 857
R 1000 Buchanan 943
1035 Woodlawn av ..1015
1100 Prospect 1100
1100 Shelby 1100

On SHELBY south crossing, at 1100

R1200 Morris
R1250 Sanders
1300 Orange
1500 Cottage av
1600 Palmer
L 1700 Minnesota
R " Pleasant run P'k'y
R 1800 Iowa
L 1837 Naomi
1900 Beecher
L 1911 VanBuren
L 2000 Calhoun
2100 LeGrande av
2200 Raymond
2228 Tabor
L 2300 Kelly
R 2300 Hervey
L 2331 Wade
2400 Bradbury av
R2430 Garfield drive
Garfield Park, e entrance
L 2433 Finley av
L 2500 Hoefgen
L 2531 Comer av
2600 Southern av
End of main line

SOUTHERN AV CARS

Continue on SOUTHERN AV w crossing, at 2600

L 1000 Manker
R 924 Rosedale av
L 900 Camden
R 900 New
Garfield Park, s entrance
L 700 Stanley av
End of line

Return over same route to Maryland and Virginia av. Then on Maryland w, on Illinois n to Washington, etc.

Phones: Office, New, 2228 / Residence, New, 7977 K

August Stoeffler

Indianapolis Welding Co.

Oxy-Acetylene Welding and Cutting

Welding of Cast Iron and Aluminum
Machine and Auto Parts Our Specialty

506 S. Illinois St. **Indianapolis**

S. EAST LINE

Going southeast and south to Lincoln & S East sts.
irst regular car: out, 5:16—S 5:28; in, 5:26—S 5:41.
ast regular car: out, 1:00; in, 1:14.
earest owl cars, S. Meridian, 8 sts. west.

From Illinois and Washington runs on Washington to Virginia av.

hen on VIRGINIA AV s e, crossing—
100 Delaware 100
100 Maryland 200
Viaduct
300 New Jersey.... 300
300 Louisiana 400
400 East 400
400 South 500
400 Fletcher av ... 500

n S EAST south crossing, at 500
500 Warsaw
600 Merrill
637 Stevens
L 700 Norwood
800 McCarty
900 Wyoming
L 1000 Bicking
L 1000 Buchanan
L 1045 Woodlawn av
R 1062 Turner dr
1100 Prospect
1200 Morris
1254 Sanders
1300 Downey
1325 Parkway av
1400 Terrace av
L 1500 Cottage av
L 1525 Weghorst
1600 Lincoln
Garfield Park line
End of line

Return over same route to Maryland and Virginia av. Then on Maryland w, on Illinois n to Washington, etc.

See **JOS. W. SELVAGE** for Modern Homes.

S MERIDIAN LINE

Going south to Hoefgen & S Meridian sts
irst regular car: out, 5:16—S same; in, 5:35—S 5:34.
ast regular car: out, 12:24; in, 12:40.
wl cars: out, 12:47, 1:47, 2:47, 3:47, 4:47.
wl cars: in, 1:00, 2:00, 3:00, 4:00, 5:00.

From Illinois and Washington runs

n S ILLINOIS south crossing, at 100
100 Maryland
200 Georgia
L 227 Jackson pl
300 Louisiana
UNION STATION
352 McNabb
400 South
500 Henry
506 Indpls Welding Co.
600 Merrill
L 600 Russell av

n RUSSELL AV s e crossing—
R 700 Norwood
800 McCarty
" Meridian

n S MERIDIAN south crossing, at 1
1000 Ray
1100 Wilkins
1200 Morris
R 1234 Kansas
L 1300 Downey
R 1300 Wisconsin
1400 Arizona
L 1600 Palmer
L 1619 Karcher
1700 Minnesota
L 1717 Iowa
L 1800 Carson
1900 Adler
R 1900 Bluff av
L 2000 Frank
L 2021 Schiller
L 2100 LeGrande av
L 2127 Regent
2200 Raymond
Home of Good Shep, 1 w
2226 Tabor
Jewish Cemetery, 1 w
2300 Kelly
Holy Cross Cath Cem, 1 w
L 2400 Glendale
L 2431 Pleasant run Pkwy
2500 Hoefgen
Ger Luth Cemetery, 1 s
End of line

Return over same route to Georgia and Illinois. Then on Georgia e, on Meridian n, on Washington w to Illinois, etc.

STOCK YARDS LINE

Going southwest to Union Stock Yards
First regular car: out, 5:25—S 5:28; in, 5:45—S 5:47.
Last regular car: out, 12:30; in, 12:46.
Nearest owl cars, S. Meridian, 8 sts. east.
From Illinois and Washington runs

On S ILLINOIS south crossing, at 100
100 Maryland
200 Georgia
L 227 Jackson Place
300 Louisiana
Union Station
352 McNabb
400 South
On W SOUTH west crossing, at 400
200 Capitol av
300 Senate av
400 Missouri
500 Kentucky av
W Indianapolis line
500 West
On S WEST south crossing, at 500
500 Henry
600 Merrill
626 Abbott
700 Norwood
800 McCarty
R 900 Wyoming
1000 Ray
R 1026 Vinton
1100 Wilkins
R 1128 Jones
1200 Morris
On W MORRIS west crossing, at 1200
600 Dakota
White River
1000 Drover
L 1019 Nordyke av
L 1019 Bridge
1100 Kentucky av
On KENTUCKY AV s w crossing—
L 1300 York 120
L 1400 Stock 123
Belt R R
R 1400 Howard 140
Then south to UNIO
STOCK YARDS
End of line
Return over same rout to Georgia and Illinol sts. Then on Georgia on Meridian n, on Wash ington w to Illinois, etc

Phones
Prospect
318
New
9181

AT YOUR SERVICE
The Quality Laundry
Somerville Laundry Co.
460-464 VIRGINIA AVENUE

W. INDIANAPOLIS LINE

Going southwest to S Bismark av and Howard st
First regular car: out, 5:22—S 5:36; in, 5:42—S 5:54.
Last regular car: out, 12:20; in, 12:40.
Owl cars: out, 1:13, 2:13, 3:13, 4:13, 5:13.
Owl cars: in, 1:30, 2:30, 3:30, 4:30, 5:30.

From Illinois and Washington runs on Illinois s, on Maryland w to Kentucky av.

Then on KENTUCKY AV s w crossing—
200 Senate av 200
200 Georgia 300
300 Missouri 300
300 Louisiana 400
400 West 400
L 400 South 500
L Stock Yards line
L 500 Henry 600
L 500 California 500
R 550 Oliver av 600

On OLIVER AV west crossing, at 600
R Federal Ball Park
R Green Lawn Park
White River
L 900 River av
R 900 Parry av
1000 Drover
1044 Birch av
1100 Holly av
1200 Marion av
1232 Warren av
1300 Division

On DIVISION south crossing, at 1300
800 McCarty
1000 Ray
1100 Standard av
L 1200 River av
" Morris

On W MORRIS west crossing, at 1200
1500 Harding
1600 Blaine av
1700 Reisner
1732 McLain
1800 Lee
L 1847 Shepard
1900 Kappes
L 2000 Hiatt
2100 Belmont av
2200 Sheffield av
2300 Bismark av

On S BISMARK AV south crossing, at 2300
1300 Lambert
1400 Howard

Return on HOWARD east crossing, at 1400
2200 Sheffield av
2100 Belmont av
2000 Hiatt
1900 Kappes
1831 Shepard
1800 Lee
1731 McLain
1700 Reisner

On REISNER north crossing, at 1700
1300 Lambert
1200 Morris

Meets car line outbound

Returning over same route to Capitol av and Kentucky av. Then on Capitol av n, on Washington e to Illinois, etc.

MARS HILL CARS

Continue from Howard and Bismark av on Howard w, sw to Minnesota, on Minnesota w, on Holt av s, on Kerr rd w, on Main s to Embree. Return over same route.

Cars (signed Mars Hill) leave Illinois and Washington 6:40, 8:00 am, 1:35, 2:45 and 5:45 pm. Leave Mars Hill 7:26, 8:34 am, 2:10, 3:20 and 6:20 pm.

Interest paid on savings—UNION TRUST CO.

WE ARE NOW IN OUR NEW LOCATION

Second Floor Century Building

Pennsylvania and Maryland Streets

Indianapolis Printing Company

"THE GROWING PRINTERS"

W. MICHIGAN LINE

Going west to Tibbs av and W Michigan st.

First regular car: out, 5:08—S 5:02; in, 5:32—S 5:24.
Last regular car: out, 12:10—S 12:12; in, 12:30—S 12:34.
Owl cars: out, 1:13, 2:13, 4:13.
Owl cars: in, 1:30, 2:30, 4:30.

From Illinois and Washington runs

On W WASHINGTON west crossing, at 1
100 Illinois
200 Capitol av
R **State Capitol**
300 Senate av
400 Missouri
500 West

On N WEST north crossing, at 500
100 Market
L **Military Park**
R 200 Ohio
300 New York

On W NEW YORK west crossing, at 300
R 600 California
700 Blackford
754 Bright
L 763 Geisendorff
800 Douglas
830 Blake

On BLAKE north crossing, at 830
L 400 Vermont
437 Pettijohn
500 Michigan

On W MICHIGAN west crossing, at 500
900 Minerva
952 Agnes
1000 Drover
1030 Hiawatha
R1050 Maxwell
R **Robt W Long Hospital**
L 1109 Mill Race av
R1130 Barnhill
L 1129 Hanson av
R1200 Caldwell
L1217 Beauty av
L1221 Lansing
L1231 Limestone
R1300 Porter
L 1325 Winona
R1330 Parkman
L 1347 Inwood
R1400 Kane
1430 White River P'k'y **White River**
1600 Bank av
R 1700 Cable
1800 Miley av
R 1900 Elder av
1936 Lynn
R2000 Traub av
2100 Belmont av
2108 **Shirley Bros Co**
R2200 Sheffield av
R2300 Bismark av
R2400 Tremont av
R2500 Germania av
R2600 King av
2610 **Calvelage—Real Est**
2700 Holmes av
L2800 Warmon av
L2900 Haugh
L3000 Ketcham
Indiana Hospital for the Insane, Women's Dpt, 1s
L3030 Downing
R3034 Brown av
3100 Concord
3200 Goodlet
3300 Centennial
L3319 Groff av
R3334 Westmoreland av
3400 Tibbs av
End of line

Return over same route to Capitol av and Washington. Then on Capitol av s, on Maryland e, on Illinois n to Washington

When on the West Side, See

CALVELAGE

— For —

Real Estate, Rentals, Fire Insurance

HOMES ON EASY PAYMENTS

Farms for Sale and Exchange

Bell Ph, Belmont 1308 Office, 2610 W. Michigan St.

W. WASHINGTON LINE

Going west to beyond Tibbs av.

st regular car: out, 4:30—S 5:06; in, 4:45—S 5:24.
st regular car: out, 1:00—S 12:40; in, 1:15—S 12:22.
l car: out, 3:13; in, 3:30.

From Illinois and Washington runs

W WASHINGTON west crossing, at I
100 Illinois
200 Capitol av
State Capitol
300 Senate av
400 Missouri
500 West
600 California
602 Washington av
700 Blackford
White River
900 Parry av
921 Henrietta
1000 Drover
1200 Brush
Wash. Baseball Park
1232 Lansing
1300 Greeley
1400 Bloomington
1500 Harding
1520 Koehne
1600 Minkner
1614 Richland
1721 Reichwein
1800 Miley av
L1811 Neal av
R Indianola Square
1900 Elder av
2000 Traub av
2100 Belmont av
R2200 Sheffield av
R2230 Bismark av
2300 Tremont
2400 Mount
2500 Germania av
2600 Addison
2700 Holmes av
2800 Warmon av
L2900 Harris
Ind. Hospital for the Insane Men's Dept.
R3200 Tibbs av
L " Sanitorium av
End of line

Return over same route to Capitol av & Washington. Then on Capitol av s, on Maryland e, on Illinois n to Washington, etc.

THE

BRAMWOOD PRESS

Printers

We would be pleased to consult with you relative to any work you may have in mind, and believe we can please you

Phone: Main 2484

47 and 49 Virginia Avenue

INDIANAPOLIS

TO GO TO ANY NO. ON—	TAKE CAR LINE—	GET OFF AT—	WALK—
ABATTOIR (83 S)—fr White river w to 1225 Bridge; 1 st s of 1001 W Morris.			
900 to 1020	Stockyards	Drover	1s
ABBOTT (84-83N)—fr 624 S Missouri w to California; 5 sts s of 501 W South.			
400 to 600	Stock Yards	Abbott	e(500)w
ADAIR—Changed to 2800 to 3000 N Drexel st.			
ADAMS (57-47 W)—fr 3402 E 19th n to Mass av & fr Roosevelt av n to 30th; 6 sts e of 1901 to 3001 N Rural.			
1900 to 2163	Brightwood	Olney	1a 1sw
2200 to 2700	Brightwood	Adams	n
2700 to 3000	Brightwood	28th or 30th	5w
ADDISON, N-S (72-82W)—fr 2600 W Washington, n to Vermont—s to beyond Victoria & fr Oliver av s to beyond Rsy; 6 sts w of Belmont av.			
N, 1 to 400	W Washington	Addison	n
S, 1 to 560	W Washington	Addison	s
600 to 1100	W Indianapolis	Bismark av & Morris	on Bismark 2n 4w
ADELAIDE, N-S (74-64 E)—fr 430 E Washington, n to Michigan & fr North n to Pratt—s to beyond Pearl; 1 al e of 1 to 901 N New Jersey. For car service see same number in New Jersey.			
ADLER, E-W (94 N)—fr 1900 S Meridian, e to Madison av—w to Capitol av; 3 sts s of Minnesota.			
E, 1 to 230	S Meridian	Adler	e
W, 1 to 300	S Meridian	Adler	w
AGNES (73-63 C)—fr 952 W New York n to Walnut; 2 sts w of 302 to 702 Blake.			
300 to 400	W Michigan or Blake	New York & Blake	on New York 2w
400 to 700	W Michigan	Agnes	s(500)n
ALABAMA, N-S (74-54-84 E)—fr 300 E Washington, n to Fall cr Parkway—s to beyond Maryland, fr Louisiana s to Wyoming, fr Bicking s to Prospect & fr Sanders s to Lincoln; 3 to 5 sts e of Meridian.			
N, 1 to 200	E Washington or E Michigan	Alabama	n
200 to 500	Central, College, E 10th, Brookside or Columbia	Alabama	s(400)n
500 to 900	Alabama or Central	Number on car line	—
900 to 2100	Alabama	Number on car line	—
2100 to 2700	Central or Broad Ripple	Same number on Central av	2w
S, 1 to 200	E Washington or E Michigan	Alabama	s
300 to 900; 1000 to 1100; 1200 to 1400	Garfield Park	Same number on S Delaware	1e
1400 to 1600	Garfield Park	Alabama	
800 to 1100	Shelby, Shelby & Southern		
ALBERT (73N)—fr 1040 W Vermont n to Washington			

ALBERT (73N)—fr 1040 W Vermont n to Holborn; 1 st s of 1029 W Michigan & 1 st w.
400 to 500.....W Michigan or Bismark..Hiawatha 1s 1w

ALDRICH (87W)—fr 1000 Vandeman e & w; 1 st n of 3302 Prospect. Indpls & Cin Trac Ry to Vandeman st, walk 1 st n.

ALEXANDER AV (97-98N)—continuation of E Minnesota—fr 1701 S Sherman drive e to Emerson av.
Indpls & Cin Tract R'y (Shelbyville Div)..Alexander av .....w

ALLEGHENY, E-W (74-73N)—fr 425 N Meridian, e to Scioto—w to Senate av & fr canal w to Douglass; 1 al n of 2 to 802 W Vermont. For car service see same number in Vermont.

ALLEN AV—See Camden st.

ALLFREE (54W)—fr 430 W 21st n to Marlette drive; 6 sts w of 2102 N Meridian.
2100 to 2200.....N Western..Allfree .....n

ALLISONVILLE RD (36NW-26E)—fr 1602 E Maple rd n c. College (Fair Grounds) cars to Maple rd, walk ½ mi n c.

ALMONT—See 2200 square Alvord st.

ALTON AV (71-61C)—fr 3502 W Vermont n to beyond North; 1 st w of 402 to 602 Tibbs av.
400 to 700.....W Michigan..Tibbs av (end of line).....1w

ALVORD (65-55C)—fr 1132 Roosevelt av n to beyond 20th & fr 22nd n to 23rd; 5 sts e of 1301 to 2301 College av.
1119 to 1330 .....Brightwood or Columbia..Alvord .....n
1330 to 2100; 2120 to 2300.....Columbia..Same No. on Columbia; or Martindale...3w; 4w

ANDERSON (64NW)—fr 1416 N Illinois w to Lafayette & fr Missouri w to Mill; 1 al n of 102 to 428 W 14th. For cars see same No. in W 14th.

ANNETTE (53-43C)—fr 902 W 25th n to 31st; 2 to 1 st w of 2502 to 3102 Northwestern av.
2500 to 3100.....N Western..Same number on Northwestern av.....2w

APPLEGATE (95W)—fr 801 Iowa s to Raymond; 3 sts e of 1801 to 2201 S East.
1800 to 2200.....Garfield Park..Same number on S East (except LaGrand av).3e

AQUEDUCT (53C)—fr 1012 W 23rd n to Burdsall parkway; 2 sts e of 2300 Montcalm.
2300 to 2400.....N Western..Twenty-fourth .....4w & s

ARBOR AV (73-83W)—fr 1332 Gillette s to Ray; 6 sts w of 502 to 1002 S Drover.
400 to 630.....W Indianapolis..Division & Oliver av.....on Oliver av 1w
630 to 1000.....W Indianapolis..McCarty or Ray.....1w

ARCH (64-65S)—fr al w of 814 N Alabama e to College av; 1 al n of 302 to 802 E St Clair. For cars see No. in E St Clair.

ARIZONA, E-W (84S)—fr 1400 S Meridian, e to Talbott av—w to Capitol av; 2 sts s of Morris.
E, 1 to 125.....S. Meridian..Arizona .....e
W, 1 to 200.....S Meridian..Arizona .....w

TO GO TO ANY NO. ON—	TAKE CAR LINE—	GET OFF AT—	WALK—
ARLINGTON AV, N-S (79-39-89C)—fr 6000 E Washington, n to beyond 43rd—s to byd Brookville rd; 3 sts e of Audubon rd.			
N, 1 to 1600	Irvington (E Wash—Sheridan av)	Arlington av	n
1600 to 3200	Indpls, New Castle & Toledo Trac Ry	Arlington av	s(2500)n
3200 to 4300	U T I Ry (Anderson or Ft Benj Harrison divs)	Arlington av	s(3800)n
S, 1 to 1100	Irvington (E Wash-Sheridan av)	Arlington av	s
ARLINGTON AV (26SW)—fr s of 1602 W 44th n to 46th; 4 sts w of 4402 to 4602 N Keystone av.			
4300 to 4600	Broad Ripple	42nd or 46th	nearly 1 mi e
ARNOLDA AV (61SE)—fr 3030 W Walnut n to 10th; 4 sts w of 702 to 1002 N Holmes av.			
700 to 1000	W Michigan	Concord	2n 1e
ARROW AV (65NE-56) fr 1549 Roosevelt av n e to Valley av; 3 sts n w of 1702 or 2002 Brookside av.			
1600 to 1820	Brightwood	Arrow av	ne
1820 to 2000	Brightwood	Nevada (to 1900); Valley (above 1900)	2s;1s
ARSENAL AV, N-S (75-45E)—fr 1500 E Washington, n to Michigan, fr 10th n to Brookside av, fr Roosevelt av n to 19th & fr s of 22nd n to 34th—s to beyond Williams & fr Southeastern av a to Bates; N—2 sts e of Highland & Columbia avs, S—3 sts w of S State av.			
N, 1 to 300	E Washington	Arsenal av	n
300 to 500	E Michigan	Arsenal av	s
1000 to 1220	East 10th or Brookside av	Arsenal av	fr E 10th n; fr Brookside s
1400 to 1530	Brightwood	Arsenal av	n
1530 to 1900; 2100 to 2800	Columbia	Same number on Martindale av	1e
2800 to 3400	College (30th st)	Same number on Cornell av	4e
S, 1 to 156	E Washington	Arsenal av	s
200 to 300	E Washington	Oriental	2s 2se
ARTHINGTON BOUL (38SW)—fr 4702 E 38th n to 43d; 3 sts e of 3801 to 4301 Brightwood av			
3801 to 4300	I U T R'y (Anderson or Ft Benj Harrison Divs)	Arthington boul	n
ARTHUR—Changed to 1500 to 1800 Laurel st.			
ASBURY (85-95E)—fr 1501 Cottage av s to Naomi; 1 st e of 1501 to 1837 S State av.			
1400 to 1900	Minnesota	Asbury	n(1700)s
ASHLAND AV (65-5W)—fr 850 Mass av n to beyond 28th, fr Fall cr Parkway n to 38th, fr 48th n to 55th, fr 58th n to beyond 60th & fr Laverock rd n to beyond 67th; 1 st e of College av.			
800 to 1000	Columbia, Brightwood, Brookside or E 10th	Ashland av	n
1000 to 2000	[illegible]	[illegible]	[illegible]

4800 to 5500; 5800 to 6100; 6300 to 6800.....Broad Ripple..Same number on College av.....1e

ASTOR (73-72C)—fr 202 Bloomington w to beyond Elder av; 5sts n of 1402 to 1802 W Washington.

1400 to 1900.....W Washington..Same number on W Washington.....5n

ATHON (63SE)—fr Colton n to 917 Indiana av; 1 al w of 802 to 902 Blake. For car service see same No. in Blake.

ATWOOD (85C)—fr 1031 Prospect s to Sanders; 1 st w of 1102 or 1202 Shelby.

1100 to 1250.....Shelby, Minnesota or Prospect..Same number on Shelby.....1w

AUDUBON PL (79W)—Continuation of N Audubon rd n to Lowell av. For car service see N Audubon rd.

AUDUBON RD, N-S (79-59-89W)—fr 5700 E Washington, n to beyond Michigan, fr Pleasant run Parkway n to 10th & fr 16th n to 21st—s to Brookville rd; 10 sts e of Emerson av.

N, 1 to 600.....Irvington (E Wash)..Audubon road .....n

700 to 1000 .....Irvington (E Wash)..Ritter av 4n 3e

S, 1 to 700 .....Irvington (E Wash)..Number on car line to 200; then.....s

AUVERGNE AV (88W)—fr 4901 Fletcher av s to Lexington av; 2 sts w of 602 to 802 S Emerson av.

700 to 800.....Indpls & Cin Tract R'y (Rushville Div)..Worcester av 4n 1e

AVON AV (77S)—fr 3601 Stanton av s w to Gale; 1 st w of 202 S Sherman drive.

200 to 400.....Irvington (E Wash)..Sherman dr 2s 1w

AVONDALE PL (57W)—fr 3602 E 21st n to Roosevelt av; 9 sts n e of 2002 or 2022 N Rural.

2100 to 2400 .....Brightwood..Roosevelt av & Gale.....on Roosevelt av 1e

AYRES AV (87-88S)—fr Star av e to 1100 S Emerson av, 7 sts s of 4100 to 5100 English av.

4100 to 5100.....Indpls & Cin Trac Ry (Rushville div)..On car line .....—

BACON (105S)—fr 3101 Shelby e to beyond Shelbyville rd; 2 sts s of 1101 E Troy. Shelby cars to Southern av, walk 10 s.

BAIRD (48W)—fr 4837 E 30th s; 10 sts e of 3001 N Sherman dr. Brightwood cars to 30th, walk 10 sts e.

BAKEMEYER (104N)—fr 2702 S Meridian w; 1 st s of W Southern av.

1 to 400.....S Meridian..Hoefgen (end of line).....2s

BAKER—Changed to 1 to 200 Detroit st.

BALSAM AV (35S)—fr 1136 E Fall cr Parkway n w to Fairgrounds av; 6 sts n e of 3501 College av.

3500 to 3600.....College (Fairgrounds)..Balsam av .....se

BALTIMORE AV (56-36W)—fr 2268 Hillside av n to 34th & fr 37th n to 38th; 4 sts e of 2301 to 3701 Ralston av.

2200 to 2900.....Columbia..Same number on Martindale av.....8e

2900 to 3400.....College (30th st)..Thirtieth(end of line).....10e

3700 to 3800.....I U T R'y (Anderson or Ft Benj Harrison Divs)..Baltimore av .....s

BANCROFT, N-S (78-38C)—fr 5034 E New York n to 10th & fr 36th n to 38th—fr Julian av s & fr University av s to Brookville rd; 1 st w of Emerson av.

TO GO TO ANY NO. ON—	TAKE CAR LINE—	GET OFF AT—	WALK—
BANCROFT, N, 300 to 1000	E Michigan (Emerson av)	Bancroft	s(500)n
3600 to 3800	U T I Ry (Anderson or Ft Benj Harrison divs)	Bancroft	s
S, 100 to 200; 230 to 400	Irvington (E Wash)	Emerson av	s to same No. & 1w

BANE—Changed to 200 to 400 E Empire st.

BANK AV (73W-62E)—fr 1402 Astor n w to Calvelage; 5 sts n of 1402 W Washington.

200 to 300	W Washington	Bloomington	3n
300 to 900	Bismark or W Michigan	Bank av	s(500)n
BARNES AV (53-43W)—fr 1202 Burdsall Parkway n to 25th & fr 27th n to 36th; 7 to 3 sts w of 2402 to 3602 N'Western av.			
2400 to 2500	Blake (Riverside)	Same number on Schurman av	2e
2700 to 3600	N Western	Same number on Clifton	1w
BARNHILL (73-63W)—fr 1130 W Michigan n to Fall cr Parkway; 8 sts w of 502 to 902 Blake.			
500 to 1000	W Michigan	Barnhill	n
BARRETT AV (92W)—fr 1730 S Belmont av w to beyond Bismark; 1 st s of 2101 or 2301 W Minnesota.			
2100 to 2400	W Indianapolis	Same number on Howard	5s
BARROW AV (65-55C)—fr 1226 Roosevelt av n to beyond 20th; 1 al w of 1202 to 2002 Columbia av. For car service see same number in Columbia av.			
BARTH AV (85-95C)—fr 1027 Sanders s to Raymond; 1 st w of 1202 to 2202 Shelby.			
1200 to 2200	Shelby	Same number on Shelby	1w
BARTHOLOMEW (47SE)—fr 4402 E 28th n to 30th; 6 sts e of 2801 or 3001 Brightwood av.			
2800 to 3000	Brightwood	28th or 30th	6e
BATES (75S)—fr 229 S East e to State av; 3 sts s of 501 to 1701 E Washington.			
500 to 1700	E Washington	Same number on E Washington	3 to 4s
BEAN CR RD (87SE) cont of Southeastern av—fr 1001 S Sherman dr s c. I & C Trac Ry (Shelb Div) to rd on car line.			
BEAUTY AV (73N)—fr Owosso av n to 1217 W Michigan; 6 sts w of 302 or 502 Blake.			
200 to 500	W Michigan	Beauty av	se
BEDFORD AV (82-92W)—fr 2601 W Morris s to Raymond; 5 sts w of 1202 to 2202 S Belmont av.			
1200 to 1400	W Indianapolis	Same number on S Bismarck av	3w
BEECHER (94-95C)—fr w of 1902 S East e to Linden; 2 sts s of 501 to 1301 E Minnesota.			
260 to 900	Garfield Park	Beecher	w(500)e
900 to 1300	Shelby	Beecher	w(1100)e

BEECH GROVE (97-107)—Suburban village 4 mi s e of Monument. Take Beech Grove cars.

BEECHWOOD AV (79-89C)—fr 331 Burgess av s c to Shelby.

400 to 800	Shelby	Beechwood av	s(500)n

BELL (75-65C)—fr al s of 1301 E Michigan n to North & fr Pratt n to 10th; 1 st e of 501 to 965 Highland av.
400 to 600.....E Michigan..Bell .....s(500)n
900 to 1000.....East 10th..Highland av .....1 al e

BELL AV (14SW)—fr Canal w to 5201 Sunset av; 3 sts n of 436 W 50th. Illinois (Fairview) cars to end of line, ¾ mi n.

BELLEFONTAINE (65-5C)—fr 902 Mass av n to Sutherland av, fr 48th n to 50th, fr 52nd n to 55th & fr 58th n to 64th; 2 sts e of 901 to 6401 College av.
900 to 1200.....Columbia, Brightwood, Brookside or East 10th..Bellefontaine .....n
1200 to 2600.....College..Same number on College av.....2e
2600 to 3300.....College (30th st)..Bellefontaine, or same No on Cornell av.....1w
4800 to 5000; 5200 to 5500; 5800 to 6400.....Broad Ripple..Same number on College av.....2e

BELLEFONTAINE, 3300 to 3600—Changed to 3300 to 3600 Guilford av.

BELLIS (56W)—fr 1924 Darwin n e; 1 st e of 2163 Hillside av.
2100 to 2200.....Brightwood..Hillside av.....5ne 1e

BELLEVUE AV—Changed to 500 to 1000 N Drexel st.

BELMONT AV, N-S (72-62-92C)—fr 2100 W Washington, n to 14th—s to Kentucky av; 8 sts w of Harding.
N, 1 to 300.....W Washington..Belmont av.....n
300 to 730.....W Michigan or Bismark..Belmont av.....s(500)n
730 to 1400 .....Bismark..Same number on N Bismark av.....2e
S, 1 to 500.....W Washington..Belmont av.....s
500 to 1300.....W Indianapolis..Belmont av (on Morris).....n(1200)s
1300 to 2200.....W Indianapolis..Belmont av (on Howard).....n(1400)s

BELT (83S)—fr Silver av n w to 1402 Nordyke av; 2 sts s w of 1019 or 1101 W Morris.
1100 to 1300.....Stock Yards..Stock 1se 1ne

BERLIN (62-52W)—fr 2502 Crawfordsville rd n to 17th. Bismark cars to end of line, walk 1 n 1 nw 1 w.

BERRY AV (79)—fr 5901 Julian av s to Bonna av; 1 st w of 102 to 202 S Arlington av.
100 to 200.....Irvington (E Wash-Sheridan av)..Arlington av 1s 1w

BERTHA (72-71S)—fr 302 S Addison w to Corrill; 2 sts s of 2601 to 2901 W Washington.
2600 to 3200 .....W Washington..Same number on W Washington.....2s

BERWICK AV (71-61W)—fr 3602 W Vermont n to beyond North; 2 sts w of 402 to 602 Tibbs av.
400 to 700.....W Michigan..Tibbs av (end of line).....2w

RWYN (104-105C)—fr 2901 S Meridian e, fr East e to Shelby & from Boyd av e and w; 4 sts s of E Southern av.
t to 100 .....S Meridian..End of line.....¼ mi s
500 to 1100; 1400 to 1600.....Shelby..Shelby & Southern av.....on Shelby 8s

TO GO TO ANY NO. ON—	TAKE CAR LINE—	GET OFF AT—	WALK—
BETHEL AV (96N-97S)—fr 1601 Churchman av s e to Beech Grove; 2 sts s of 2201 or 2401 Prospect.			
2200 to 3800	Minnesota	Churchman av (end of line)	1n or 3e
BEVERLY DR (24NE)—fr 4931 N Penn e to New Jersey; 6 sts n of 102 or 302 E 46th.			
100 to 400	Central (Meridian Heights	Penn & 48th or Washington boul	3n
BEVILLE AV, N-S (76-66C)—fr 2300 E Washington, n to Newland av—s to alley; 7 sts e of State av.			
N, 1 to 300	E Washington	Beville av	n
300 to 800	E Michigan	Beville av	s(500)n
800 to 1400	East 10th	Beville av	s(1000)n
S, 1 to 100	E Washington	Beville av	s
BICKING (84E)—fr 1001 S Delaware e to East; 2 sts s of 201 to 501 E McCarty.			
200 to 336	Garfield Park	Bicking	e
336 to 500	S East	Bicking	w
BIDDLE (65S)—fr 701 N Pine e to Dorman; 2 sts n of 902 or 1102 E Michigan.			
900 to 1100	E Michigan	Pine or Dorman	2n
BIGNEY AV (68-58W)—fr 4702 E 16th n to Grace; 5 sts e of 1601 N Sherman drive.			
1600 to 1900	East 10th	End of line	13e
BIRCH (84C)—fr 1019 Union e to S Talbott; 1 al s cf 101 E Ray. For car service see same No. in E. Ray.			
BIRCH AV (83N)—fr 1045 W Henry s and s w to Marion av; 1 st w of 502 to 702 S Drover.			
500 to 900	W Indianapolis	Birch av	n(600)s
BIRCHWOOD AV (45-35C)—fr 1010 E Fall cr Parkway n to Fairfield av; 4 sts e of 3501 or 3601 College av.			
3400 to 3700	College (Fairgrounds)	Birchwood av	s
BIRD (74C)—fr 24 W Ohio n to North; 1 al w of 202 to 602 N Meridian. For car service see same number in N Meridian.			
BISMARK AV, N-S (72-62-92C)—fr 2230 W Washington, n to Turner av & fr Michigan n to Lafayette rd—fr 2301 W Norwood s to Thornberry; 2 sts w of Belmont av.			
N, 1 to 300	W Washington	Bismark av	n
500 to 1500	Bismark	Number on car line	—
S, 700 to 2100	W Indianapolis	Number on car line 1200 to 1400	n(1200-1400)s
BLACK (87NE)—fr 731 Star av e to Temperance av; 3 sts s of 4101 to 4501 English av.			
4100 to 4500	Ind & Cin Ry (Rushville Div)	Star av, Kingbridge or Temperance av	6n
BLACKFORD, N-S (73-63E)—fr 702 W Washington, n to Indiana av—s to Chesapeake; 2 sts w of West.			
N, 1 to 200	W Washington	Blackford	n
200 to 525	W Michigan or Blake	Blackford	s(300)n

S, 1 to 200.....W Washington..Blackford .....s

BLAINE AV (82-92E)—fr n of 1602 W McCarty s to Sells av; 1 st w of 702 to 1802 S Harding.
600 to 900.....W Indianapolis..McCarty 5w
900 to 1800.....W Indianapolis..Blaine av.....n(1200)s

BLAKE (73-63E)—fr 830 Washington av n to Pratt; 5 sts w of 2 to 902 N West.
1 to 500.....W Michigan or Blake..No on car line 300 to 500; below 300.....s
500 to 1000.....Blake..No on car line 500 to 900; above 900.....ne

BLOOMINGTON (73W)—fr 1402 W Washington n to Astor; 1 st e of 1 to 201 N Harding.
1 to 205.....W Washington..Bloomington .....n

BLOYD AV (55S)—fr 2001 Hillside av e to Rural, 2 sts n of 1728 to 2744 Roosevelt av.
1850 to 2800.....Brightwood..Same number on Roosevelt av.....2n

BLUE ASH (33N)—fr 4262 Haughey av w; 2 sts n of 962 W 42nd. Illinois (Fairview) cars to Blue Ash, walk w.

BLUFF AV (94SW)—fr 1902 S Meridian sw to Daisy; 3 sts w of 2202 S Meridian
1900 to 2600.....S Meridian..Bluff av, or Raymond.....sw, or 3w

BLUFF RD (103E)—fr 501 W Southern av s; ½ mi w of 2730 S Meridian. S Meridian cars to end of line, walk 4 s 1 w.

BOGUS (24-25C)—fr 4729 N Pennsylvania e to College av; 2 sts n of 102 to 702 E 46th.
100 to 700 .....Central (Meridian Heights)..Same number on E 48th.....1s

BOLIVAR AV (82W)—fr 2425 W Morris s to Howard; 4 sts w of 1202 to 1402 S Belmont av.
1200 to 1400.....W Indianapolis..Same number on S Bismark av.....2w

BOLTON AV, N-S (79W)—fr 5838 E Washington, n to beyond Lowell av—sw to Bonna av; 1 st e of Auduhon rd.
N, 1 to 500 .....Irvington (E Wash-Sheridan av)..Bolton av .....n
S, 1 to 124.....Irvington (E Wash-Sheridan av)..Bolton av .....s
5700 to 5756.....Irvington (E Wash)..Bonna av 1e

BOND (53NW)—fr 1126 Burdsall Parkway n to 25th; 6 sts w of 2402 or 2502 Northwestern av.
2400 to 2500.....Blake (Riverside)..Same number on Schurmann av.....4e

BONNA AV (79C)—fr 201 S Ritter av e to beyond Webster av; 2 sts s of 5501 to 6001 E Washington.
5500 to 6300.....Irvington (E Wash)..Bonna av (end of line).....w(5700)e

BOOKER (94W)—fr 401 W Regent s to Raymond; 5 sts w of 2202 S Meridian.
2100 to 2220.....S Meridian..Raymond 4w

BOONE (85C)—fr 1021 Shelby e to State av; 1 st n of 1102 to 1702 Prospect.
1100 to 1700.....Prospect..Same number on Prospect.....½ n

BOSART AV (78-58W)—fr 4702 E Washington n to 12th & fr 21st n to 23rd; 10 sts e of N Sherman drive.
1 to 400 .....Irvington (E Wash)..Bosart av.....n

TO GO TO ANY NO. ON—	TAKE CAR LINE—	GET OFF AT—	WALK—
BOSART AV, 400 to 1200	E Michigan (Emerson av)	Bosart av	s(500)n
2100 to 2300	Indpls, New Castle & Toledo Tract R'y	Bosart av	s(2140)n

BOSTON—Changed to Twenty-first Street Annex.

BOSWELL—Changed to 2800 square Ashland av.

BOULEVARD DRIVE—See 3000 to 3500 E Nineteenth st.

BOULEVARD PL (64-44W)—fr 302 W 16th n to byd McLean pl & fr 23rd n to 30th; 3 sts w of 1602 to 3002 N Meridian.

1600 to 2150	N Western	Number on car line to 2100; above 2100	n
2300 to 3000	Illinois	Same No. on N Illinois (above 2500)	2 to 4 sts w

BOWMAN (74W)—fr 330 W Michigan n to North; 4 sts w of 502 to 602 N Meridian.

500 to 600	N Western	Michigan or North	1w
	or Indiana	Michigan	1e

BOYD AV (95-105E)—fr 1501 E Raymond s to Troy; 2 sts e of 2201 to 3001 Shelby.

2200 to 3000	Shelby	Same number on Shelby	2e

BRADBURY AV (95-96S)—fr 2401 New e to State av & fr Nelson e to Keystone av; 4 sts s of 901 to 2401 E Raymond.

900 to 1700	Shelby	Bradbury av	w(1100)e

BRADLEY, N-S (77-67C) fr 3835 E Wash, n to 10th—s to R R & fr Stanton s to Pleasant run blvd; 1 st e of Sherman dr.

N, 1 to 300	Irvington (E Wash)	Bradley	n
300 to 1000	E Michigan	Bradley	s(500)n
S, 1 to 200	Irvington (E Wash)	Bradley	s
200 to 400	Irvington (E Wash)	Sherman drive	2s 1e

BRADSHAW (85W)—fr 921 Wright e to Virginia av; 2 sts s of 725 to 801 E McCarty.

725 to 900	Prospect or Shelby	Bradshaw	w

BRADSHAW, 900 to 1100—Changed to Grove av.

BRANDT—See 1500 to 2000 E Troy av.

BRIDGE (83S)—fr 1019 W Morris s to York; 1 st w of 1202 to 1502 S Drover.

1200 to 1500	Stock Yards	Bridge	s

BRIGHT (73-63E)—fr 754 W Wabash n to Indiana av; 3 sts w of 136 to 602 N West.

130 to 500	Blake, Bismark or W Michigan	Bright	s(300)n
500 to 700	Blake	Same number on Blake	2e

BRIGHTON BOUL (53SE) continuation of N West—fr 1700 N West n to beyond 21st.

1700 to 2000	Indiana	Fourteenth (end of line)	2n
2000 to 2200	Blake	Montcalm & 18th	on Montcalm 1n 1e

BRILL (104E)—fr 201 E Southern av s to Troy av; cont s from 2000 Madison av.

2600 to 3000 ..... S Meridian..End of line 1s 4e

BROAD RIPPLE (5)—Suburban village, 7 miles n of Monument. Broad Ripple cars to 62nd, walk n.

BROADWAY (65-5W)—fr 630 E St Clair n to Sutherland av, fr Fall cr Parkway n to Fairfield av & fr Highland dr n to Riverview dr; 3 or 2 sts e of 801 to 6401 Central av.

800 to 2700 ..... College..Same number on College av 1w
2800 to 3500 ..... College (Fairgrounds)..Same number on College av 1w
3700 to 6800 ..... Broad Ripple..Same number on College av 1w
also. 4600 to 5000 ..... Central (Meridian Heights)..Broadway ..... s(4800)n

BROOKER (64-54W)—fr 220 W 13th n to 16th & fr s of 18th n to 21st; 1 al w of 1302 to 2102 N Capitol av. For car service see same No. in N Capitol av.

BROOKS (63E)—fr 830 W 10th n to beyond 13th; 2 sts w of 1002 to 1602 N West.

1000 to 1130 ..... Blake..Tenth 2e
1130 to 1400 ..... Indiana..Same number on N West 2w

BROOKSIDE AV (65E-56S)—fr 1202 E 10th ne to 20th.

1100 to 3000 ..... Brookside av..Number on car line to 2500; then ..... ne

BROOKSIDE PARKWAY, N DR (66N)—fr 2301 Coyner av ne to 19th; 5 sts n of 2402 to 3002 E 10th.

2300 to 3000; 1600 to 1900 ..... Brookside av..Roseline 1se 1s

BROOKSIDE PARKWAY, S DR (66N)—fr 2201 Coyner av e to Keystone av; 4 sts n of 2202 to 2402 E 10th.

2200 to 2400 ..... Brookside av..Jefferson av 1se 1s

BROOKVILLE AV, N-S (77W)—fr 3600 E Washington, n to New York—s to Moore av; 5 sts e of Gray.

N, 1 to 300 ..... Irvington (E Wash)..Brookville av ..... n
S, 1 to 100 ..... Irvington (E Wash)..Brookville av ..... s

BROOKVILLE RD (77SE-89NW)—fr 201 S Denny se to beyond Arlington av; 2 to 8 sts s of 3801 to 6001 E Washington.

3900 to 4800 ..... Irvington (E Wash)..Sherman drive 2s 1e
4800 to 5600 ..... Irvington (E Wash)..Same number on E Washington ..... 5 to 7s
5600 to 6000 ..... Irvington (E Wash)..Bonna av (end of line) 7s

BROOKWAY (66N)—fr 1739 N Tacoma av e to Temple av, 1 st s of 2501 Brookside av.

2500 to 2700 ..... Brookside av..Tacoma av 1s

BROUSE (56-46C)—fr 2302 E 25th n to 30th; 1 st w of 2502 to 3002 N Keystone av.

2500 to 3000 ..... Columbia..Twenty-fifth 11e

BROWN AV (61SE)—fr 3034 W Michigan n; 4 sts w of 502 N Warmon av.

500 to 700 ..... W Michigan..Brown av ..... n

TO GO TO ANY NO. ON—	TAKE CAR LINE—	GET OFF AT—	WALK—
BRUSH (73W)—fr 1202 W Washington n to beyond Market; 4 sts e of 1 to 101 N Harding.			
1 to 100	W Washington	Brush	n
BRYAN (43E)—fr 702 W 31st n to 32nd; 1 st e of 3101 to 32nd Northwestern av.			
3100 to 3200	N Western	Same number on Northwestern av	1e
BUCHANAN (84-85C)—fr 1001 S East e to Virginia av; 1 or 3 sts s of 501 to 801 E McCarty.			
500 to 800	S East	Buchanan	e
800 to 1000	Prospect or Shelby	Buchanan	w
BUCKEYE—Changed to 3000 to 3600 Schurman av.			
BUNGALOW COURT (15SW)—fr 5229 College av e, 3 sts n of 702 E 50th. Broad Ripple cars to 53rd, walk 1 s.			
BURDSAL PARKWAY (53-52N) cont of W 24th—fr 801 W 24th w to E Riverside dr; 5 sts n of 1102 to 1702 W 21st.			
800 to 1200	N Western	W 24th	1w
1200 to 1700	Blake (Riverside)	Burdsall Parkway	e(1400)w
BURFORD (93-103E)—fr 601 Romaine s to Southern av; 3 sts w, ½ mi sw & 2 sts w of 2202 S Meridian.			
2400 to 2600	S Meridian	Raymond	3w; on Bluff ½ mi sw; 1n 2w
BURGESS AV (78-79S)—fr 349 S Emerson av e to Ritter av & fr 5619 University av sw to Ritter av; 4 sts s of 5101 to 5701 E Washington.			
5100 to 5500	Irvington (E Wash)	Emerson, Butler or Ritter avs	4 or 5s
259 to 376	Irvington (E Wash)	Bonna av (end of line)	1s 1sw
BURTON AV (53-43W)—fr 1140 W 25th nw to Udell; 6 sts w of 2502 to 2846 Northwestern av.			
2500 to 2900	Blake (Riverside)	Same number on Schurmann av	1 to 2e
BUTLER AV (78-88E) fr 5227 E Washington s to byd University av & fr Burgess av s to Prospect; 2 sts e of S Emerson av.			
1 to 260	Irvington (E Wash)	Butler av	s
300 to 1100	Irvington (E Wash)	Emerson av	4s 3e
BYE (64S)—fr 627 N Penn e to Ft Wayne av; 1 st n of 102 E North. For car service see same No. in E North.			
BYRAM (67-68S)—fr 901 Garfield av e to Gladstone av & fr Linwood av e to Besart av; 1 st n of 4102 to 4702 E Michigan.			
4100 to 4300; 4500 to 4800	E Michigan (Emerson av)	Same number on E Michigan	1n
BYRAM AV (33E)—fr 602 W Maple rd n to 42nd; 8 sts w of 3802 N Meridian.			
3800 to 4020	Illinois (Fairview)	Maple rd or 40th	3w
4020 to 4200	Illinois (Fairview)	Byram av	s
BYRAM PL (64N)—fr 130 W 15th n to 16th; 1 al w of 1502 N Illinois. For car service see same No. in N Illinois.			
CABLE (72-62E)—fr 1702 E New York n to Vermont & fr Michigan n; 4 sts e of 301 to 501 N Belmont av.			
300 to 400	Bismark or W Michigan	Elder av	2e 2e
CAIRO (63E)—fr 3004 Golden Rod dr w to Fall cr; 3 sts n of 901 W 21st.			

CAIRO (53S)—fr 2002 Golden Rod dr w to Fall cr; 2 sts s of 901 W 21st.
800 to 1000 ..... Indiana.. Fourteenth (end of line) 4nw

CALDWELL (73-63W)—fr 1202 Owosso av n to Vermont & fr Michigan n to Fall cr Parkway; 8 sts w of 302 to 902 Blake.
200 to 400 ..... W Michigan.. Beauty av 2s
500 to 1000 ..... W Michigan.. Caldwell ..... n

CALHOUN (95-96C)—fr 2001 Shelby e to Mabel & fr w of Dawson e to Keystone av; 2 sts n of 1101 to 2401 E Raymond.
1100 to 1400 ..... Shelby.. Calhoun ..... e
1700 to 2400 ..... Beech Grove.. Same number on Legrande av 1n

CALIFORNIA, N-S (73-43-103E)—fr 600 W Washington, n to Market, fr New York n to 10th & fr 27th n to 32nd—s to Georgia, fr Kentucky av s to Norwood & fr Norman s to Southern av; 1 st w of West.
N, 1 to 100 ..... W Washington.. California ..... n
300 to 500 ..... W Michigan or Blake.. California ..... n
500 to 1000 ..... Indiana.. Same number on N West 1w
2700 to 3200 ..... N Western.. Same number on Northwestern av ..... 1 or 2e
S, 1 to 200 ..... W Washington.. California ..... s
500 to 700 ..... W Indianapolis or Stock Yards.. California ..... s
Same number on S West 1w
2300 to 2600 ..... S Meridian.. Raymond 5w 1s 1w

CALVELAGE (62-61S)—fr e of Miley av w to Concord & fr Westmoreland av e; 2 sts n of 1802 to 3402 W Michigan.
1700 to 2000 ..... W Michigan or Bismark.. Miley or Elder avs 1n
2000 to 2630 ..... Bismark.. Calvelage ..... e(2300)w
2630 to 3100; 3300 to 3400 ..... W Michigan.. Same number on W Michigan 2n

CALVIN (96C)—fr 2501 Bethel av s to Churchman av; 1 st e of 1701 to 2001 S Keystone av.
1700 to 2100 ..... Beech Grove.. Churchman av & Calvin ..... n

CAMDEN (105W)—fr 901 E Southern av s to Troy av; 2 sts e of 2601 to 3001 S East.
2600 to 3000 ..... Shelby (Southern av).. Camden ..... s

CAMERON (105C)—fr 2901 Shelby e to Boyd av; 6 sts s of 1101 to 1501 E Southern av.
1100 to 1500 ..... Shelby.. Shelby & Southern av ..... on Shelby 7s

CAMP (63SE)—fr 702 W St Clair n to 10th; 3 sts w of 802 to 1002 N West.
800 to 1000 ..... Indiana.. Same number on N West 2w

CAMPBELL (79N)—fr 5902 E Washington n to Michigan; 1 st w of 2 to 302 N Arlington av.
1 to 500 ..... Irvington (E Wash-Sheridan av).. Campbell ..... n

CAMPLIN (80NE)—fr S Luett w to McClure; 1 st s of 4201 W Washington. W Wash cars to end of line, walk ¾ mi w.

TO GO TO ANY NO. ON—	TAKE CAR LINE—	GET OFF AT—	WALK—
CANAL (64W)—fr 440 W 11th n to 14th; 1 st w of 1101 to 1401 N Missouri. For car service see same No. in N. Missouri.			
CANBY (86-96E) fr n of 2802 E Terrace av s to Minn & fr Bethel av s to Legrande av; 4 e of 1101 to 1901 S Keystone av.			
1100 to 1700		Prospect..Keystone av (end of line)	3e 1s 2w
1800 to 2200		Beech Grove..Legrande & Churchman avs	on Legrande 3e
CAPITOL AV, N-S (74-24-94W)—fr 200 W Washington, n to beyond 43rd & fr 46th n to beyond 48th—s to Adler; 2 sts w of Meridian. (For use of pleasure vehicles only from New York to Maple road).			
N, 1 to 2125		N Western..No. on c l to 300, or same No. on N Senate av	1e
1 to 3500		Illinois..Same number on N Illinois	1 or 2w
3500 to 4400		Illinois (Fairview)..Same number on N Senate av	2e
also, 3400 to 3900		Central (Mapleton)..Same number on N Illinois	2w
4600 to 4900		Central (Meridian Heights)..Forty-sixth	4w
S, 1 to 425		S Meridian, Stock Y'ds or Garfield Park..Same number on S Illinois	1w
425 to 1900		S Meridian..Same No. on S Ill, Russell av or Merid	2 to 3w
CARLTON (93SE)—fr 2502 Daisy w to Oscar; 3 sts w & ½ mi sw of 2202 S Meridian.			
500 to 700		S Meridian..Raymond	3w; on Bluff ½ mi sw, 1n
CARLYLE PL (78-68W)—fr 4730 E Michigan n to Pratt; 5 sts w of 502 to 802 N Emerson av.			
500 to 900		E Michigan (Emerson av)..Carlyle place	n
CAROLINE AV (56-46W)—fr 2302 Hillside av n to 30th; 10 sts e of 2301 to 3001 Columbia av.			
2300 to 3000		Columbia..Twenty-fifth (end of line)	9e
CARROLL (85SW)—fr1351 Wright e to Leonard; 4 sts s of 801 to 901 Prospect.			
725 to 900		S East..Parkway av	2e
CARROLLTON AV (35-25W)—fr s of 801 E Maple rd n to 48th; 5 sts e of 3801 to 4801 Central av.			
3700 to 4800		Broad Ripple or I U T R'y (Log'pt Div)..Same number on College av	1e
CARSON (94N)—fr 1801 S Meridian e to Madison av; 2 sts s of 1 to 229 E Minnesota.			
1 to 230		S Meridian..Carson	e
CARSON AV (105C)—fr 2831 Shelby se to Troy; 6 sts s of 1101 E Southern av.			
2800 to 3000		Shelby..Shelby & Southern av	on Shelby 6s
CARTER (64W)—intersects 370 Darnell; 1 al w of 1120 Lafayette. For car service see same No. in Lafayette.			
CARTER AV (78SW)—fr n of Watkins s to 4902 University av; 2 sts w of 240 S Emerson av.			
200 to 300		Irvington (E Wash)..Emerson av	3s 3w
CARVEL AV (25N)—fr 1102 E 46th n to 50th; 7 sts e of 4601 to 5001 Central av.			
4600 to 5000		Broad Ripple..Same number on College av	4e
CATHERWOOD AV, N-S (78E)—fr 8188 E Washington, n to Lowell av, s to beyond Julian av; 2 sts e of Arlington av.			
N, 1 to 300			

N, 1 to 300 .....Irvington (E Wash-Sheridan av)..Catherwood av .....n
S, 1 to 200 .....Irvington (E Wash-Sheridan av)..Catherwood av .....s
341 to 500.....Irvington (E Wash-Sheridan av)..Arlington av 5s 1e

CATTERSON (64-54C)—fr 16 W 16th n to 21st; 1 st w of 1602 to 2102 N Meridian.
1600 to 2100 .....Illinois..Same number on N Illinois.....1e

CAVEN (94NE)—fr 1849 Madison av e to East; 2 sts s of 229 to 501 E Minnesota.
200 to 500 .....Garfield Park..Caven .....w

CEDAR, old numbers 400 to 800—Changed to 800 to 1100 E McCarty st.

CENTENNIAL (71-51C)—fr 3302 W Vermont n to Walnut & fr 10th n to beyond 13th; 7 sts w of 502 to 1002 N Holmes av.
400 to 700 .....W Michigan..Centennial .....s(500)n
1000 to 1400 .....W Michigan..Concord 4n 2w

CENTER (63SE)—fr 618 Bright w to Douglas; 3 sts n of 754 to 802 W Michigan.
700 to 800.....Blake..North 1e 1n

CENTRAL AV (64-4E)—fr 502 E 10th n to Riverview dr; 6 sts e of 1001 to 5601 N Meridian.
1000 to 3700.....Central or Broad Ripple..Number on car line to 3400; then.....n
3700 to 4700.....Central (Meridian Heights)..Same number on N Pennsylvania.....2e
4700 to 5020.....Central (Meridian Heights)..Central av .....s(4800)n
5020 to 6600.....Broad Ripple..Same number on College av.....3 or 2 sts w

CHADWICK (84W)—fr 421 W South s to Morris; 1 st e of 401 to 1201 S West.
400 to 1200.....Stock Yards..Same number on S West.....1e

CHARLES (84-94C) fr 17 Sycamore s to Palmer & fr Adler s; 1 e of 825 to 1901 S Meridian. For cars see No. in S Meridian.

CHARLOTTE (63S)—fr 864 W North n to Walnut; 1 al w of 602 to 702 Blake. For car service see same No. in Blake.

CHASE (73-83W)—fr n of 1426 W Henry s to Oliver av & fr McCarty s to Ray; 1 st e of 501 to 1001 S Harding.
400 to 600. .....W Indianapolis..Division & Oliver av.....on Oliver av 3w
800 to 1000 .....W Indianapolis..McCarty or Ray.....3w

CHERRY GROVE (64N)—fr 1330 N Illinois w to Muskingum; 1 al n of 102 W 13th. For car service see same No. in W 13th.

CHESAPEAKE, E-W (74-73S)—fr 125 S Meridian, e to Delaware—w to Capitol av & fr Senate av w to Blackford; 1 al s of Maryland. For car service see same number in Maryland.

CHESTER, N-S (77-37C)—fr 4000 E Washington, n to 10th, fr12th n to 16th, fr 26th n to 30th, fr 33rd n to 34th & fr 38th n to 39th—s to Moore av; 3 or 2 sts e of Sherman drive or Brightwood av.
N, 1 to 400 .....Irvington (E Wash)..Chester .....n

TO GO TO ANY NO. ON—	TAKE CAR LINE—	GET OFF AT—	WALK—
CHESTER, N, 400 to 1000	E Michigan (Emerson av)	Chester	s(500)n
1200 to 1400	East 10th	Tenth & Olney	on 10th 5e 2n 2e
1400 to 1600	East 10th	Sixteenth (end of line)	7e
2500 to 3000	Brightwood	Same number on Brightwood av	2e
3200 to 3400	Brightwood	Thirtieth (end of line)	3n 2e
3800 to 3900	I U T R'y (Anderson or Ft Benj Harrison Div)	Chester	n
S, 1 to 100	Irvington (E Wash)	Chester	s
CHESTNUT, 100 square and 1200 to 2000—Changed to S Talbott st; 2000 to 2600 changed to S Delaware st.			
CHICAGO (53-52N)—fr 2434 N'western av w to beyond Rader & fr Eldridge w to E Riverside dr; 1 st s of 701 to 1700 W 25th.			
700 to 1040	N Western	Chicago	w
1100 to 1700	Blake (Riverside)	Chicago	e(1400)w
CHRISTIAN (76-86E)—fr 3001 E Washington s to Moore av & fr Newton av s to English av; 6 sts e of 1 to 501 S Keystone.			
1 to 130	E Washington	Christian	s
200 to 330	E Washington	Rural	2s 2e
330 to 500	English	Keystone av (end of line)	6e
CHRISTIAN PL (64SE)—fr 234 E St. Clair n to Pratt; 1 sl w of 802 or 902 N Alabama. For cars see same No. in N Ala.			
CHURCH (84W)—fr 221 W McCarty s to Morris; 4 sts w of 802 to 1202 S Meridian.			
800 to 1200	S Meridian	Same number on S Meridian	4w
CHURCHMAN AV (86W-96C)—fr 2201 Woodlawn av s and se to Beech Grove; 6 sts e of 1001 to 2401 S State av.			
1000 to 1400	Prospect	Churchman av	n(1100)s
1400 to 1900	Minnesota	Churchman av	n(1700)s
1900 to 3000	Beech Grove	No. on car line above 2100; below 2100	n
CHURCHMAN (96S)—fr 2201 Bradbury av s to Walker av; 2 sts w of 2402 or 2502 S Keystone av.			
2300 to 2500	Beech Grove	Villa av	3s 1e
CINCINNATI, N-S (75-65W)—fr 624 E Michigan n to beyond Walnut—fr 623 E Georgia s to Fletcher av; 1 al e of Liberty. For car service see same number in Liberty.			
CLARA—Changed to 1800 to 2100 Koehne st.			
CLARK (24-25 N)—fr 4830 N Penn e to Central av & fr Park av e to Cornell av; 4 sts n of E 46th.			
100 to 500; 600 to 1030	Central (Meridian Heights)	Same number on E 48th	1n
CLAY (26S)—fr Sangster e to 4330 N Keystone av; ¾ mi n of 2402 E 38th. Ft B Harrison cars to Keystone av, walk ¾ mi n			
CLAYTON AV (76-77S)—fr 401 S Rural e to beyond Lasalle; 1 st n of 2802 to 3302 English av.			
CLEVELAND AV—Changed to 200 to 1800 Bogart av; [illegible] to 2002 Northwestern av.			

CLIFTON (53-43C)—fr 1102 W 25th n to 36th; 4 to 2 sts w of 2502 to 3602 Northwestern av.
2500 to 3600.....N Western..No. on car line 3400 to 2700.....s(2700-3400)n

CLYDE AV (88N)—fr 5001 Brookville rd s to Fletcher av; 1 st w of 402 to 602 S Emerson av.
400 to 700.....Irvington (E Wash)..Emerson av 4s 1w

COCHRAN (64NW)—fr 366 W 14th n. 1 al w of 1402 Lafayette. For car service see same number in Lafayette.

COE (63S)—fr 826 Minerva w to Barnhill; 3 sts n of 902 to 1130 W Michigan.
900 to 1200.....Blake..Minerva 3s

COFFEY (73-83W)—fr n of 1401 Gillette s to Ray; 7 sts w of 502 to 1002 S Drover.
400 to 630.....W Indianapolis..Division & Oliver av.....on Oliver 2w
630 to 1000.....W Indianapolis..McCarty or Ray.....2w

COFFMAN PL (84NE)—fr Smith pl e; 1 st n of 426 E Merrill. For car service see same number in E Merrill.

COLD SPRINGS ROAD—See north end of Meyer's rd.

COLISEUM AV (35S)—fr 1402 E Fall cr Parkway nw to Fairgrounds av; 7 sts ne of 3501 College av.
3600 to 3700.....College (Fairgrounds)..Coliseum av .....se

COLLEGE AV (65-5W)—fr 702 E St Clair n to Riverview dr; 3 or 4 sts e of Central av.
800 to 2800.....College..Number on car line to 2700; then.....n
2800 to 3700.....College (Fairgrounds)..Number on car line to 3500; above 3500.....n
3700 to 6800.....Broad Ripple or U T I Ry (Logansport div)..Number on car line.....—
also, 4700 to 4900.....Central (Meridian Heights)..College av .....n(4800)s

COLLETT (53W)—fr 2240 Sackville w to Montcalm & fr Sugar Grove av w to Schurman av; 1 al s of 1001 to 1401 W 23d.
For car service see same number in W 23rd.

COLLETT AV (78-88C)—fr n of 5236 Burgess av s to Ayres av; 2 sts e of 349 to 1101 S Emerson av.
300 to 500.....Irvington (E Wash)..Butler av 3s 1w
500 to 1100.....Indpls & Cin Tract R'y (Rushville Div)..Collett av .....n

COLLINS (63NE)—fr 702 W 13th n to 14th; 1 st w of 1302 to 1402 N West. Indiana cars to 13th or 14th, walk 1 w.

COLORADO AV (77-57E)—fr 4302 E Washington n to beyond Michigan, fr 10th n to 16th & fr s of 20th n to beyond 21st; 6 sts e of N Sherman drive.
1 to 400 .....Irvington (E Wash)..Colorado av .....n
400 to 800 .....E Michigan (Emerson av)..Colorado av .....s(500)n
1000 to 1400.....E Michigan (Emerson av)..Gladstone av 2n 1e
1400 to 1600 .....East 10th..Sixteenth (end of line).....10e
1900 to 2200.....Indpls, New Castle & Toledo Tract R'y..Colorado av .....s

TO GO TO ANY NO. ON—	TAKE CAR LINE—	GET OFF AT—	WALK—
COLTON (63S)—fr 802 Blake w to Hiawatha; 3 sts n of 830 to 1024 W Michigan.			
825 to 1100	Blake	Colton	w
COLUMBIA AV (65-45C)—fr 1202 Massachusetts av n to 30th; 7 sts e of 1301 to 3001 College av.			
1200 to 1400	Brightwood or Columbia	Columbia av	s(1300)n
1400 to 1630	Columbia	Number on car line to 1600; then	n
1630 to 2725	Columbia	Same number on Martindale av	1w
2725 to 3000	College (30th st)	Same number on Cornell av	2e
COMER AV (105N)—fr 2531 Shelby e to State av; 7 sts s of 1101 to 1701 E Raymond.			
1100 to 1700	Shelby	Comer av	e
COMMERCE AV (66-65C)—fr 1700 Brookside av nw to Roosevelt av & se to 1902 E 12th.			
1300 to 1400	Brookside av	Commerce av	nw
1400 to 1500	Brightwood	Commerce av	s
1700 to 2000	Brookside av	Commerce av	se
CONCORD (71-51E)—fr 3102 W Vermont n to Crawfordsville rd & fr 17th n to 18th; 5 sts w of N Holmes av.			
400 to 1500	W Michigan	Concord	s(500)n
CONCORDIA (75SW)—fr n of 726 E Maryland s to Harrison; 1 al e of 101 to 401 S Noble. For cars see No. in S Noble.			
300 to 400	Illinois	Thirty-second	4w 2s
600 to 1000	N Western	Congress & Northwestern avs	e(900)w
1000 to 1500	N Western	Congress av & Clifton	e(1100)w
CONRAD AV (92C)—fr 1802 S Belmont av w to beyond Bismark av; 2 sts s of 2101 to 2301 W Minnesota.			
2100 to 2400	W Indianapolis	Bismark av or Belmont av (on Howard)	6s
CONSER AV (33-23E)—fr 702 W Maple rd n to 42nd & fr 43rd n to 44th; 9 sts w of 3802 N Meridian.			
3800 to 3900	Illinois (Fairview)	Maple road	4w
3900 to 4200	Illinois (Fairview)	Conser av	s
4300 to 4400	Illinois (Fairview)	Sunset av	1n 1w
COOK (75SW)—fr n of 522 E Georgia s to Louisiana; 1 al e of 201 to 301 S East. For cars see same No. in S East.			
1900 to 2100	Brightwood	Cooper	n
COOPER (56SW)—fr 2102 Roosevelt av n to Bloyd av; 3 sts e of 2001 to 2163 Hillside av.			
2100 to 2400	Brookside av	Commerce av	nw
COOPER AV (51-41E)—fr Lafayette rd n; 1 mi nw of 2302 Crawfordsville rd. Bismark cars to end of line, walk 1 mi nw.			
CORA (64W)—fr 1320 Muskingum w to Lafayette & fr Missouri w to Canal; 1 al n of 128 to 440 W 13th. For car service see same number in W 13th			

3800 to 4120.....Illinois (Fairview)..Same number on N Senate av.....1w
4120 to 4300.....Illinois (Fairview)..Cornelius av .....s(4200)n
4600 to 4800.....Illinois (Fairview)..Senate av & 42nd.....on Senate 1n 1w

CORNELL AV (65-5C) fr 1002 E 10th n to 21st, fr 23rd n to 30th, fr 48th n to 55th & fr 58th n to 67th; 3 e of College av.
1000 to 1225.....Columbia, Brightwood, Brookside or E 10th..Cornell av.....n
1225 to 2100; 2300 to 2500.....College..Same number on College av.....3e
2500 to 3000.....College (30th st)..No car line above 2700; below 2700.....s
4800 to 5500; 5800 to 6800.....Broad Ripple..Same number on College av.....3e

CORNELL AV, 3400 to 3600—Changed to 3400 to 3600 Winthrop av.

CORRILL (71SE)—fr Big 4 R R s to 3102 Bertha, & fr McCarty s to Wyoming; 3 sts w of 302 to 902 S Warmon avv.
200 to 300.....W Washington..Harris 2s 2w
800 to 1000.....W Washington..S Warman av 8s 2w

COSSEL RD (71-70N)—fr 302 Tibbs av n w; ½ mi n w of 3202 W Wash. W Michigan cars to Tibbs av, walk 3 s.

COTTAGE AV (85-86S)—fr 1501 S East e to Nelson & fr Canby e to Perkins av; 6 to 3 sts s of 501 to 3001 Prospect.
500 to 840.....S East..Cottage av.....e
840 to 1400.....Shelby or Minnesota..Cottage av.....w(1100)s
1400 to 1900.....Minnesota..Same number on E Minnesota.....2n
2800 to 3200.....Prospect..Keystone av (end of line).....2e 2s

COURT, E-W (74-75-72C)—fr 17 N Penn e to Delaware & fr Alabama e to Noble—fr 34 N Illinois w to Capitol av, fr Senate av w to Blackford & fr Brush w to Miley av; 1 al n of Washington. For car service see same No. in Washington.

COYNER AV (66NW)—fr 1402 Hamilton av ne to Tacoma av; 1 st se of 1901 to 2501 Brookside av.
2000 to 2500.....Brookside av..Same number on Brookside av.....1se

CRAWFORDSVILLE RD (62-60N) cont of Speedway av w; 4 n of 2302 to 3402 W 10th. Bismark cars to end of line, 1 n 1 nw.

CRESCENT AV (43N)—fr 3602 Northwestern av nw to near 3800 Northwestern av.
3600 to 3800.....N Western..Northwestern av & 34th.....on N Western 2nw

CROSS (65S)—fr 919 N Davidson e; 1 st s of 901 E 10th.
900 to 1000.....Columbia, Brightwood, Brookside or E 10th..Davidson 1s

CROSS DR, Woodruff pl (65-66S)—fr w of 802 West drive e to East drive; 1 st n of 1748 to 2002 E Michigan.
1700 to 2000.....E Michigan..Same number on E Michigan.....1n
or East 10th..Same number on E Tenth.....1s

CROWN (33-23C)—fr 802 W 43rd n to 44th; 1 st n of 802 W 42nd & 1 st e.
4300 to 4400.....Illinois (Fairview)..43rd, Kreber or 44th.....1e

CROWN HILL PARKWAY—fr 3402 N Illinois w to Crown Hill Cemetery. For car service see 100 to 300 W 34th.

TO GO TO ANY NO. ON—	TAKE CAR LINE—	GET OFF AT—	WALK—
CRUFT (105N)—fr 2627 Manker e to beyond S State av; 1 st s of 1001 to 1701 E Southern av.			
1000 to 1800		Shelby	Shelby & Southern av
CRUSE, N-S (75C)—fr 1002 E Washington, n to Market—s to Maryland; 3 sts e of Noble.			
N, 1 to 100		E Washington	Cruse
S, 1 to 100		E Washington	Cruse
CUMBERLAND (73W)—fr 1202 Owosso av n to New York; 7 sts w of 302 Blake.			
200 to 200		W Michigan	Beauty av
CURZON—Changed to 300 to 500 Parker av.			
CUSHING (56C)—fr 2702 Bloyd av n to Elliott; 1 st w of 2022 to 2302 N Rural.			
2100 to 2400		Brightwood	Bloyd av
DAGGY (87-88C)—fr 901 Star av e to Worcester av & fr Collett av e to Elm av; 5 sts s of 4101 to 5301 English av.			
4100 to 4800; 5200 to 5500		Ind & Cin R'y (Rushville Div)	Same number on Prospect (Ayres)
DAISY (93-103E)—fr 501 W Raymond s to Gimber; ½ mi w of 2202 or 2702 S Meridian.			
2200 to 2700		S Meridian	Raymond
DAKOTA (83E)—fr 601 W Ray s to Palmer; 1 st w of 1002 to 1602 S West.			
1000 to 1100		Stock Yards	Ray or Vinton
1100 to 1700		Stock Yards	Dakota
DALTON—See 900 to 1100 E Troy av.			
DALY (75S)—fr 25 S Davidson e to Cruse; 1 st s of 801 to 1001 E Washington.			
800 to 1000		E Washington	Same number on E Washington
DARNELL (64-63C)—fr 1120 Lafayette w to Missouri & fr West w to beyond Brooks; 1 al n of 320 to 920 W 11th. For car service see same number in W 11th.			
DARWIN (56W)—fr 2163 Hillside av se to Bloyd av; 4 sts ne of 1728 Roosevelt av.			
1900 to 2000		Brightwood	Cooper
DAVIDSON, N-S (75-65W)—fr 800 E Washington, n to Mass av—s to Harrison; 2 sts e of Noble.			
N, 1 to 130		E Washington	Davidson
130 to 420		E Michigan	Same number on Fulton
420 to 700		E Michigan	Davidson
700 to 1000	Columbia, Brightwood, Brookside or E 10th	Same number on Massachusetts av	
S, 1 to 230		E Washington	Davidson
230 to 400		English	English & Pine
DAWSON (86-96W)—fr 1801 Lexington av s to Sanders, fr Pleasant Run Parkway s to beyond Naomi & fr Calhoun s to Raymond; 1 or 2 sts e of 801 to 2201 S State av.			
800 to 1000		Lexington	Dawson
1000 to 1300			

800 to 1000 ..... Prospect.. Dawson ..... n(1100)s
1000 to 1300 ..... Minnesota.. Dawson ..... n(1700)s
1400 to 1900 ..... Beech Grove.. Dawson ..... n(2100)s
1950 to 2200

DAYTON AV (88W) fr 4701 English av s to Ayres; 6 e of 501 S Sherman dr. I & Cin Tr Ry (Rush div) to Dayton av & n.

DEARBORN, N-S (76-46-86E)—fr 3200 E Washington, n to 16th & fr 19th n to 38th—s to Moore av & Newton av s to English av; 4 sts e of Rural.

N, 1 to 300 ..... Irvington (E Wash).. Dearborn ..... n
300 to 800 ..... E Michigan.. Dearborn ..... s(500)n
800 to 1330 ..... East 10th.. Dearborn ..... s(1000)n
1330 to 1600 ..... East 10th.. Nowland av or 16th 3w
1900 to 2720 ..... Brightwood.. Dearborn ..... s(2200)n
2720 to 3400 ..... Brightwood.. 28th or 30th 7w
3400 to 3800 ..... I U T R'y (Anderson or Ft Benj Harrison Div).. Dearborn ..... s
S, 1 to 100 ..... E Washington.. Dearborn ..... s
200 to 500 ..... English.. Keystone av (end of line) 9e

DEFREESE—Changed to 2600 to 2800 E Pearl st.

DEITZ (106W)—fr 1801 E Gimber s to Brandt; 5 sts e of 2701 to 3001 Shelby.

2700 to 3000 ..... Shelby.. Shelby & Southern av... on Shelby 3s, on Gimber 5e

DELAWARE, N-S (74-4-104E)—fr 200 E Wash n to Fall cr Parkway, fr s of 28th n to 32nd, fr Maple rd n to 40th, fr Beverly dr n to 53rd & fr 61st n to Riverview dr—s to Ray, fr Morris s to Downey, fr Palmer s to beyond Adler, fr n of Legrande av s to beyond Raymond & fr Glendale av s to beyond Hoefgen; 2 sts e of Meridian.

N, 1 to 200 ..... E Washington or E Michigan.. Delaware ..... n
200 to 400.. Alabama, Central, Col'ge, Brightw'd, Br'kside or E 10th.. Delaware ..... s(300)n
400 to 2330 ..... Pennsylvania.. Same No. on N Penn or Talbott av 1e
also, 400 to 1920 ..... Alabama.. Same number on N Alabama 1w
2330 to 2600; 2700 to 3200 ..... Central or Broad Ripple.. Same number on Central av 3w
3800 to 4000; 4900 to 5300 ..... Central (Meridian Hgts).. Same number on N Penn 1e
6100 to 6400 ..... Broad Ripple.. Sixty-first 5w
S, 1 to 230 ..... E Washington or E Michigan.. Delaware ..... s
230 to 1000 ..... Garfield Park.. No. on car line 400 to 1000; below 400 ..... n
1200 to 1300; 1600 to 1930 ..... Garfield Park.. Same number on Madison av 1w
2000 to 2300; 2400 to 2600 ..... S Meridian.. Same number on S Meridian 3e

TO GO TO ANY NO. ON— TAKE CAR LINE— GET OFF AT— WALK—

DELOSS (85-86N)—fr 435 Shelby e to Nelson; 1 st n of 1102 to 1902 English av.
1100 to 1900 ....English..Same number on English av....1n
DENNY, N-S (77-57-87C)—fr 3900 E Wash'n, n to 19th—s to Moore av & fr Brookville rd s to English av; 2 e of Sherman dr
N, 1 to 300 ....Irvington (E Wash)..Denny ....n
300 to 1000 ....E Michigan..Denny ....s(500)n
1000 to 1900 ....East 10th..10th & Olney or 16th & Olney....6e
S, 1 to 100 ....Irvington (E Wash)..Denny ....s
130 to 500 ....Irvington (E Wash)..Sherman drive 2s 1e
DEPOT—Changed to Avondale Place.
DEQUINCY (78-38W)—fr 4902 E Washington n to beyond 10th, fr Nowland av n to 15th, fr 21st n to 23rd, fr 36th n to 38th & fr s of 38th n to Roselawn av; 12 sts e of N Sherman dr.
1 to 400 ....Irvington (E Wash)..Dequincy ....n
400 to 1100 ....E Michigan (Emerson av)..Dequincy ....s(500)n
1400 to 1530 ....E Michigan (Emerson av)..Emerson av ....n to Elliott av & 3w
2100 to 2300 ....Indpls, New Castle & Toledo Tract R'y..Dequincy ....s(2200)n
3600 to 4100 ....I U T R'y (Anderson or Ft Benj Harrison Div)..Dequincy ....s(3800)n
DETROIT (75SE)—fr 1517 E Washington s to beyond Williams & fr Southeastern av s to Bates; 1 al e of S Arsenal av.
For car service see same number in S Arsenal av.
DETT (103N)—fr 724 W Southern av n; 3 sts w, ½ mi sw & 4 sts w of 2202 S Meridian.
2500 to 2600 ....S Meridian..Raymond ....3w; on Bluff ½ mi sw; 4w
DEWEY AV (79S)—fr 5802 University av e to Webster; 3 sts s of 5701 or 6001 E Washington.
5800 to 6100 ....Irvington (E Wash)..Bonna av (end of line)....1s 1e
DEXTER (53W)—fr 1334 W 18th n to 22nd & fr Burdsall Parkway s; 4 sts w of 1802 to 2302 Montcalm.
1800 to 2200 ....Blake (Riverside)..Dexter ....n
2300 to 2400 ....Blake (Riverside)..Burdsall Parkway 1e
DICKSON (75C)—fr 1102 E Market n to New York; 5 sts e of 101 to 301 N Noble.
100 to 300 ....E Washington..Cruse 1n 1e
DIETZ (56N)—fr 2602 Glen dr nw to Dubois; 2 sts e of 2345 Hillside av. Brightwood cars to Rural, 3 n to Glen dr & 3 w.
DILLON—Changed to S Hawthorne lane.
DIVISION (73-83W)—fr n of 1302 Gillette s to Morris; 5 sts w of 502 to 1202 S Drover.
300 to 600 ....W Indianapolis..Division ....n
600 to 1200 ....W Indianapolis..Number on car line....—
DONOVAN (35S) fr 1036 Fairfield av n; 4 e of 3501 or 3601 College av. College (Fairgrounds) cars to Donovan, walk n.

DORMAN (75-76C)—fr 1102 E Ohio n to 10th; 4 sts e of 201 to 801 N Noble.
200 to 800 ..... E Michigan..Dorman ..... s(500)n
800 to 1000 ..... Brookside av or East 10th..Dorman ..... s
DOUGLASS (73-63E)—fr 802 W Market n to Indiana av; 4 sts w of 102 to 802 N West.
100 to 400 ..... Blake..Douglass ..... s(300)n
400 to 800 ..... Blake..Same number on Blake 1e
DOWNEY (84-85S)—fr 1301 S Meridian e to Leonard; 1 or 2 sts s of 1 to 901 E Morris.
1 to 100 ..... S Meridian..Downey ..... e
100 to 330 ..... Garfield Park..Downey ..... w(200)e
330 to 900 ..... S East..Downey ..... w(500)e
DOWNEY AV, N-S (38-78E)—fr 5302 E 36th n to 40th, fr 5335 E Wash s & se to Ritter av; 4 sts e of Emerson av.
N, 3600 to 4000 ..... U T I Ry (Anderson or Ft Benj Harrison divs)..Downey av ..... s(3800)n
S, 1 to 400 ..... Irvington (E Wash)..Downey av ..... s
DOWNING AV (71-61E)—fr 3030 W Vermont n to Michigan & fr 10th n; 4 sts w of 502 or 1002 N Holmes av.
400 to 500 ..... W Michigan..Downing av ..... s
1000 to 1100 ..... W Michigan..Concord 4n 1e
DOWNING AV, 700 to 1000—Changed to Arnolda av.
DRAKE (63E)—fr 1230 N West w to Brooks; 5 sts n of 502 or 830 W 10th. Indiana cars to Drake, walk w.
DRAPER (85-105E)—fr 1601 Cottage av s to beyond Gemmer av, fr Vigo s to VanBuren, fr n of Legrande av s to Bradbury av & fr Gimber s to Troy av; 5 to 2 sts e of 1501 to 3001 Shelby.
1500 to 1920 ..... Minnesota..Draper ..... n(1700)s
2000 to 2400 ..... Beech Grove..Draper ..... n(2100)s
2700 to 3000 ..... Shelby..Shelby & Southern...on Shelby 3s to Gimber & 2e
DREIER PL (85N)—fr 913 Harrison se to McCarty; 1 st ne of 901 to 1001 English av.
900 to 1100 ..... English..Same number on English av 1ne
DREXEL, N-S (78-38-88W)—fr 4602 E Washington, n to 12th, fr 21st n to 23rd, fr s of 29th n to 30th & fr 38th n to 43rd—fr 4601 English av s to Lexington av; 9 sts e of Sherman drive.
N, 1 to 400 ..... Irvington (E Wash)..Drexel ..... n
400 to 1200 ..... E Michigan (Emerson av)..Drexel ..... s(500)n
2100 to 2300 ..... Indpls, New Castle & Toledo Tract R'y..Drexel ..... s(2140)n
2800 to 3000 ..... Brightwood..30th (End of line) 7e
3800 to 4300 ..... I U T R'y (Anderson or Ft Benj Harrison Div)..Drexel ..... n
S, 500 to 800 ..... Indpls & Cin Tract R'y (Rushville Div)..Temperance av 4n 1e

TO GO TO ANY NO. ON—	TAKE CAR LINE—	GET OFF AT—	WALK—
DROVER, N-S (73-63-93C)—fr 1002 Owosso av n to New York, fr Vermont n to Walnut & fr 12th n & s—fr 1001 W Washington s to Maryland & fr Henry s to beyond York; 8 sts w of West.			
N, 200 to 300	Blake or W Michigan	New York & Blake	on New York 3w
325 to 700	W Michigan	Drover	s(500)n
1100 to 1300	Blake	Hiawatha	1n 1e
S, 1 to 100	W Washington	Drover	s
500 to 1000	W Indianapolis	Drover	n(600)s
1000 to 1700	Stock Yards	Drover	n(1200)s
DUBOIS (56N)—fr 2345 N Keystone av ne to 25th; 5 sts n of 2602 Roosevelt av.			
2400 to 2800	Brightwood	Rural	3n to Glen dr & 4nw
DUGDALE—Changed to 1900 square Charles st.			
DUKE (26S) fr 4429 Manlove av c to N Keystone av; ¾ mi n of 2402 E 38th. Ft B Harrison cars to Keystone & ¾ mi n.			
DUPONT—See 1300 to 1700 Grace st.			
DYE—Changed to 2700 to 3200 N California st.			
EARHART (87SW)—fr 3501 Pleasant s to Terrace; 1 st w of 902 or 1102 S Sherman dr.			
900 to 1400	Prospect or Indpls & Cin Trac Ry	End of line, or Earhart	¾ mi e, or n(1100)s
EARL—Changed to S Drexel st.			
EAST, N-S (74-64-104E)—fr 500 E Washington, n to 10th—s to Raymond & fr Southern av to Royal av; 1 st e of New Jersey			
N, 1 to 400	E Michigan	Number on car line to 200; above 200	n
400 to 830	College, Columbia, Brightwood, Brookside, or E 10th	East	s(600)n
830 to 1000	Central or Broad Ripple	Tenth	1e
S, 1 to 200	E Washington or E Michigan	East	s
200 to 500	S East, English, Lexington or Shelby	East	n(400)s
500 to 1600	S East	Number on car line	—
1600 to 2200	Garfield Park	Number on car line	—
2600 to 3000	Shelby (Southern av)	Stanley av (end of line)	1w
EAST DR, Woodruff pl (76-66W)—fr 2002 E Michigan n to 10th; 2 sts e of 501 to 1001 West drive.			
500 to 800	E Michigan	East Drive, Woodruff Place	n
800 to 1000	East 10th	East Drive, Woodruff Place	s
EAST RIVERSIDE DR (52-42E)—fr 1702 W 18th n to 30th; 3 or 2 sts w of 1802 to 3002 Schurman av.			
1800 to 3000	Blake (Riverside)	On car line (thro Riverside Park)	e to No.
EAST RIVERSIDE PARKWAY (32SE)—fr 1502 W 36th n to Golden Hill dr; 6 sts w of 3602 Northwestern av.			
3600 to 3800	N Western	34th & Clifton	on 34th 3w 2n 1w

1 to 330 ..... E Washington..Eastern av ..... n
330 to 800 ..... E Michigan..Eastern av ..... n
830 to 1000 ..... East 10th..Eastern av ..... s(600)n
2800 to 3000 ..... Brightwood..Rural ..... s

EASY (51S)—fr 3302 W 17th n to 18th, 1 st e of 1701 Tibbs av. W Michigan cars to end of line, walk 8 n, 1 e. 8n 1w

ECKERT—Changed to 500 to 630 S California st.

ECONOMY (75-65C)—fr 916 E North n to Pratt; 1 al e of 601 to 901 N Pine. For car service see same No. in N Pine.

EDDY (84N)—fr n of 122 W Merrill s to Norwood; 2 sts w of 602 S Meridian.
500 to 700 ..... S Meridian..Merrill 1w

EDEN PL (74NE)—fr 411 N Delaware e to Hudson; 1 al n of 202 E Vermont. For cars see same No. in E Vermont.

EDGEWOOD PL (35SW)—fr 3721 Guilford av e to beyond Winthrop av; 1 st s of 901 or 1001 E Maple rd.
900 to 1100 ..... College (Fairgrounds)..Maple rd & Kissel av ..... on Maple rd 2w 1s

EDISON AV (65SW)—fr 826 Mass av n to Pomeroy; 1 st e of 801 to 1015 College av.
800 to 1100 ..... College..Same number on College av 1e

EDNA (56-46C)—fr 2502 E 25th n to 28th; 3 sts e of 2501 to 2801 Hillside av.
2500 to 2800 ..... Brightwood..Rural & Bloyd avs ..... on Rural 5n 3w

EDWARD (48W)—fr 4801 E 30th s; 9 sts e of 3001 N Sherman dr. Brightwood cars to 30th, walk 9 e.

EIGHTEENTH, E-W (54-59-52S)—from 1800 N Meridian, e to Talbott av, fr Sheldon e to Hillside av, fr Tacoma av e to Parker av & fr Ritter e to Graham av—w to beyond Senate av, fr e of Mill w to Northwestern av & fr Milburn w to Fairview Park; 2 sts n of 16th.

E, 1 to 130 ..... Pennsylvania..Eighteenth ..... w
400 to 500 ..... Central..Eighteenth ..... w
1500 to 1600 ..... Brightwood..Eighteenth ..... w
2500 to 3000 ..... Brookside av..Eighteenth ..... w
W, 1 to 200 ..... Illinois..Eighteenth (end of line) ..... e
200 to 336 ..... N Western..Eighteenth ..... e(100)w
400 to 500 ..... N Western..Seventeenth ..... e(300)w
1000 to 1130 ..... Blake..Eighteenth 2w 2n
1130 to 2000 ..... Blake (Riverside)..Number on car line to 1700; then ..... e(1100)w

EITEL AV—Changed to 1 to 100 E Thirty-seventh st.

ELDER AV, N-S (72-62C) fr 1900 W Wash n to Ohio, fr Astor n to Vt & fr Mich n to 11th—s to Md; 3 e of Belmont av.
N, 1 to 200 ..... W Washington..Elder av ..... n
230 to 400 ..... W Michigan or Bismark..Miley av 1s 1w

TO GO TO ANY NO. ON—	TAKE CAR LINE—	GET OFF AT—	WALK—
ELDER AV, N, 500 to 1200	W Michigan or Bismark	Elder av	n
S, 1 to 200	W Washington	Elder av	s
ELDRIDGE (53N)—fr 1102 W 23rd n to 25th; 5 sts w of 2402 or 2502 Northwestern av.			
2300 to 2500	Blake (Riverside)	Same number on Schurman av	4e
ELDRIDGE AV (79NE)—fr 6302 E Washington n to Pleasant Run Parkway; 4 sts e of 1 or 301 N Arlington av.			
1 to 500	Irvington (E Washington—Sheridan av)	Sheridan av (end of line)	1e
ELEVENTH, E-W (64-68-61C)—fr 1100 N Meridian e to beyond Cornell av, fr Brookside av e to Arsenal av, fr Sterling e to Tecumseh, fr Jefferson av e to Denny, fr w of Garfield av e to Colorado & fr Linwood av e to Wallace—w to beyond Brooks, fr e of Miley av w to Warmon av & fr e of Goodlet av w to Tibbs av; 1 st n of 10th.			
E, 1 to 200	Pennsylvania	Eleventh	w(100)e
200 to 400	Alabama	Eleventh	w(300)e
400 to 614	Central or Broad Ripple	Eleventh	w(500)e
614 to 900	College	Eleventh	w(700)e
900 to 1150	Brightwood, Brookside, Columbia or E 10th	Bellefontaine or Cornell av	2 or 1n
1243 to 1500	Brookside av	Eleventh	e
1243 to 1500; 1800 to 2000; 2200 to 3400	East 10th	Same number on E 10th	1n
3400 to 3900	East 10th	Eleventh	w(3500)e
4000 to 4400; 4500 to 4900	E Michigan (Emerson av)	Same number on E Michigan	4n
W, 1 to 200	Illinois	Eleventh	e(100)w
200 to 400	N Western	Eleventh	e(300)w
400 to 800	Indiana	Eleventh	e(500)w
800 to 1000	Blake	Blake & Indiana av	on Blake 1 ne 1nw 2n
1600 to 2800	Bismark	Eleventh	e(2300)w
3100 to 3400	W Michigan	Concord or Tibbs av	5n
ELGIN—fr 1500 W Michigan n to Walnut, now section of White River Parkway.			
ELLIOTT (56W)—fr 2202 Bloyd av n to Greenbriar lane; 4 sts e of 2163 Hillside av.			
2100 to 2200	Brightwood	Cooper	2n 1e
ELLIOTT (56N)—fr 2343 Spice lane e; 1 st w of 2302 N Rural & 1 st n. Brightwood cars to Rural, walk 3 n 1 w 1 n.			
ELLIOTT AV (68N)—fr 1521 Dequincy e to Emerson av; 1 st s of 5001 or 5101 E 16th.			
4900 to 5100	E Michigan (Emerson av)	Emerson av (end of line)	1 ml n
ELLSWORTH (74NW)—fr 320 W New York n to Vermont; 2 al w of 302 or 402 N Senate av. For cars see No. in N Senate.			
ELM (68SW)—fr 601 S Noble ne to Shelby; 2 sts sw of 903 to 1101 Shelby.			
700 to 930			
930 to 1000			

ELM (55NW)—fr 601 S Noble se to Shelby; 3 sts sw of 901 to 1101 English av.
700 to 820.....English or Lexington..Elm .....nw(705)se
820 to 1100.....Lexington..Same number on Lexington av.....1sw
ELM AV (88E) fr 5401 Burgess av s to Prospect; 4 e of 349 to 501 S Emerson av. 1 & Cin Tr Ry (Rush div) to Elm av & n.
ELMIRA (43W)—fr 1302 W 29th n to 36th; 5 to 3 sts w of 2902 to 3602 Northwestern av.
2830 to 3600.....N Western..Same number on Clifton.....2w
ELMWOOD AV (85SW)—fr n of 702 E Morris s to Cottage av; 1 st e of 1201 to 1501 S East.
1120 to 1500.....S East..Same number on S East.....1e
ELWOOD (63SW)—fr 1222 W North n to Walnut; 1 w of 602 or 702 Caldwell. W Mich or Bismark cars to Caldwell, 1 n 1 w
EMERSON AV, N-S (78-38-88C)—fr 5100 E Washington, n to 43rd—s to Ayres av; 15 sts e of Sherman dr.
N, 1 to 400.....Irvington (E Wash)..Emerson av .....n
400 to 1600.....E Michigan (Emerson av)..Emerson av .....s(500)n
1600 to 3100.....Indpls, New Castle & Toledo Tract R'y..Emerson av .....s(2300)n
3100 to 4300.....I U T R'y (Anderson or Ft Benj Harrison Div)..Emerson av .....s(3800)n
S, 1 to 700.....Irvington (E Wash)..Emerson av.....s
700 to 1100.....Ind & Cin R'y (Rushville Div)..Emerson av.....n(1100)s
EMERSON PL (74W)—fr Court n to 435 W Market; 1 al w of 102 N Missouri. For car service see same No. in N Missouri.
EMMA (36C) fr 2702 E 40th n to 42nd; 2 e of 4001 to 4201 N Keystone av. Ft B Harrison cars to Keystone, 1 n, 2 e.
EMMETT (64S)—fr 628 N Meridian w to Capitol av; 1 al n of 2 to 202 W North. For car service see same No. in W North.
EMPIRE, E-W (84N)—fr 421 S Delaware e to beyond New Jersey—fr 428 S Capitol av w to Senate av & fr Missouri w to West; 1 al s of South. For car service see same No. in South.
ENGLISH AV (85-88N)—fr 809 Harrison se & e to Brookville rd; 5 sts s of 901 to 5227 E Washington.
800 to 3500.....English..Number on car line to 2400; then.....e
3500 to 4700.....Irvington (E Wash)..Sherman Drive.....4s
4700 to 5400.....Irvington (E Wash)..Emerson av or Butler av.....6s
ERIE (74SE)—fr 325 E Louisiana s to South; 1 al w of 302 S New Jersey. For car service see same No. in S New Jersey.
ETHEL (53-43E)—fr 530 W 24th n to 32nd; 1 to 2 sts e of 2401 to 3201 Northwestern av.
2400 to 3200.....N Western..Same number on Northwestern av.....1 to 3e
EUCLID (77-47E)—fr 4402 E Washington n to beyond Michigan, fr 16th n to 21st, fr 25th n to Pendleton pike & fr 30th n to 34th; 7 sts e of N Sherman drive.
1 to 400.....Irvington (E Wash)..Euclid .....n
400 to 800.....E Michigan (Emerson av)..Euclid .....s(500)n
1600 to 2100.....East 10th..Sixteenth (end of line).....11e
2500 to 2700; 3000 to 3300.....Brightwood..Same number on N Sherman dr.....6e

TO GO TO ANY NO. ON—	TAKE CAR LINE—	GET OFF AT—	WALK—
EUCLID DR (68SE)—fr s of 5301 Frank n to 10th; 3 sts e of 901 to 1001 N Emerson av.			
800 to 1000	E Michigan (Emerson av)	Emerson av (end of line)	4n 3e
EUGENE (43C)—fr 2918 Ethel w to beyond Elmira; 1 st s of 501 to 1301 W 30th.			
500 to 1000	N Western	Eugene (on Northwestern av)	e(800)w
1000 to 1400	N Western	Eugene (on Clifton)	e(1100)w
EUTAW (63SE)—fr 828 Paca nw to W 10th; 1 al ne of 801 to 1001 Indiana av. For cars see same No. in Indiana av.			
EVERETT (73-72C)—fr 116 Greeley w to Richland; 1 al n of 1302 to 1602 W Market. For cars see same No. in W Market.			
EVERGREEN AV (35S)—fr 1102 E Fall cr Parkway nw to Fairgrounds av; 5 sts ne of 3501 College av.			
3500 to 3600	College (Fairgrounds)	Evergreen av	se
EVISON (85SE)—fr 1601 Prospect s to Orange; 5 sts e of 1101 or 1301 Shelby.			
1100 to 1300	Prospect	Evison	s
EWING (67W)—fr s of 3602 E Pratt n to 16th; 9 sts e of 1001 to 1601 N Rural.			
800 to 1030	East 10th	10th & Olney	2e
1030 to 1600	East 10th	Same number on N Olney	2e
EXETER AV (71NW)—fr s of 3702 W Michigan n to beyond North; 3 sts w of 502 or 602 Tibbs av.			
400 to 700	W Michigan	Tibbs av (end of line)	3w
FAIRFIELD AV (45NW-35S)—fr 3401 Central av n e to Woodland av; 1 st n of 502 to 902 E 34th.			
500 to 630	Central	34th & Fairfield av	ne
630 to 1500	College (Fairgrounds)	No. on car line 700 to 1400	sw (700-1400) ne
FAIRGROUNDS AV—Changed to Fairfield av.			
FAIRVIEW (53C)—fr 1030 W 23rd n to Burdsall Parkway; 4 sts w of 2402 N'western av. N Western cars to 24th, walk 4 w.			
FAIRVIEW TER (33N)—fr 802 W 42nd n to 43rd; 5 sts n of 702 W Maple rd & 1 st w.			
4200 to 4300	Illinois (Fairview)	Fairview Terrace	n
FALL CR PARKWAY N DR, E-W (45:35—54:53)—fr 2701 Central av ne to Maple rd—fr 2502 N Meridian sw to Isabella.			
E, 500 to 700	Central or Broad Ripple	Fall cr Parkway, N drive	ne
2900 to 3200	College (Fairgrounds)	Same number on College av	1e
700 to 1030	College (Fairgrounds	Thirty-third	1e 1se
1030 to 1600	College (Fairgrounds)	Same number on Fairgrounds av	1se
W, 1 to 300	Illinois	Fall cr Parkway, N drive	w
300 to 800	N Western	Fall cr Parkway, N drive	e(600)w
FALL CR PARKWAY S DR, E-W (54N)—fr 2500 N Meridian, ne to Central av—sw to Capitol av.			
E 1 to 130	Illinois	Fall cr Parkway, S drive	2e
1000 to 1000	Illinois	Fall cr Parkway, S drive	[illegible]

1000 to 1600.....Blake..Fall cr Parkway, S drive.....w

FAY (82E)—fr 1230 S Harding w to Blaine av; 1 st s of 1501 or 1601 W Morris. W Indpls cars to Harding, walk 1 s.

FAYETTE (64W)—fr 410 W North n to 13th; 1 st e of 601 to 1301 N West.
600 to 1400.....Indiana..Same number on N West.....1e

FENNEMAN—Changed to 1600 to 2000 S Delaware st.

FERGUSON, Broad Ripple (5W) fr s of 64th n to byd 67th; 1 e of College av. Broad Ripple cars to Bellefontaine, 3 n 1 w.

FERNWAY (56S)—fr 2002 Lawrence e to Bloyd av; 1 st n of 2102 to 2602 Roosevelt av.
2000 to 2600.....Brightwood..Same number on Roosevelt av.....1n

FIFTEENTH, E-W (64-68-63N)—fr 1501 N Delaware e to Arsenal av, fr Sherman dr e to Colorado av & fr Dequincy e to Riley—fr 1502 Illinois w to West & fr Milburn w to Gent av; 1 st s of 16th.
E, 200 to 400.....Alabama..Fifteenth .....w(300)e
400 to 614.....Central or Broad Ripple..Fifteenth .....w(500)e
614 to 1100.....College..Fifteenth .....w(700)e
1100 to 1500.....Columbia..Fifteenth .....w(1300)e
3800 to 4400.....East 10th..Sixteenth (end of line).....6e 1s
4800 to 5000.....E Michigan (Emerson av)..Emerson av .....1mi n to Elliott av 2w 1s
W, 100 to 200.....Illinois..Fifteenth .....w
200 to 500.....N Western..Fifteenth .....e(300)w
1000 to 1200.....Blake..Fifteenth .....e(1100)w

FIFTIETH, E-W (24-26N)—fr 5000 N Meridian e to Keystone av—w to Sunset av; 6 sts n of 46th.
E, 1 to 2400.....Central (Meridian Heights)..Same number on E 48th.....3n
Also, 400 to 2400.....Broad Ripple..Fiftieth .....w(700)e
W, 1 to 500.....Central (Meridian Heights)..Penn & 48th.....on Penn 4n

FIFTY-FIRST, E (14-15S)—fr 5101 N Penn e to Cornell av, 1 st n of E 50th. Broad Ripple cars to 51st, walk w(700)e.

FIFTY-SECOND, E-W (14-15S)—fr 5200 N Meridian e to Cornell av—w to Illinois; 2 sts n of 50th. Broad Ripple cars to 52nd, walk w(700)e.

FIFTY-THIRD, E (14-15S)—fr 5301 N Meridian e to Central av & fr College av e to Cornell av; 3 sts n of E 50th. 1 to 500—Broad Ripple Cars to 52nd, walk 3 w 1 n; 700 to 1100—Broad Ripple cars to 52nd, walk e.

FIFTY-FOURTH, E-W (14-15C)—fr 5400 N Meridian e to Keystone av—w to Illinois; 4 sts n of 50th. Broad Ripple cars to 54th, walk w(700)e.

FIFTY-FIFTH, E (15W)—fr 5501 College av e to Cornell av; 1 st n of E 54th. Broad Ripple cars to 55th, walk e.

TO GO TO ANY NO. ON— TAKE CAR LINE— GET OFF AT— WALK—

FIFTY-SIXTH, E (14-15N)—fr 5601 N Meridian e to College av; 1 st n of E 54th. Broad Ripple cars to 56th, walk w.
FIFTY-SEVENTH, E (14-15N)—fr 5701 Westfield rd e to College av; 2 sts n of E 54th. Broad Ripple cars to 57th, walk w.
FIFTY-EIGHTH, E (15N) fr 5801 Central av e to Keystone; 3 n of E 54th. Broad Ripple cars to 58th, walk w(700)e.
FIFTY-NINTH, E (5S)—fr 5901 Central av e to Bellefontaine; 1 st n of E 58th. Broad Ripple cars to 59th, walk w(700)e.
FINLEY AV (95-96S)—fr 2433 Shelby e to State av & fr Nelson e to Keystone av; 5 sts s of 1101 to 2401 E Raymond.
1100 to 1700; 1800 to 2400 ..... Shelby..Finley av ..... e
FISK (63NE)—fr 1312 N West w to Collins; 1 al n of 502 to 702 W 13th. For car service see same No. in W 13th.
FLEET—Changed to 800 to 1700 E Thirty-second st.
FLEMING AV—Changed to 500 to 900 E Fall creek Parkway, N Drive.
FLETCHER AV (85-88N)—fr 401 S East e & se to St Paul, fr Star av e to Kingbridge, from Temperance av e to Emerson av & fr Collett av e to Elm av; 2 sts s of English av.
500 to 700..... S East, English, Lexington, Prospect or Shelby..Fletcher av ..... e
700 to 836 ..... English..Fletcher av ..... nw(800)se
836 to 2000 ..... Lexington..Same number on Lexington av ..... 1 to 2n
836 to 2400 ..... English..Same number on English av ..... 1 to 2s
3900 to 4300; 4500 to 5100; 5200 to 5500. Indpls & Cin Ry (Rush div)..Same number on Prospect (Ayres) 6n
FOLTZ (80N)—fr W Washington s; ½ mi w of Eagle creek. W. Washington cars to end of line, walk ¾ mi w.
FOREST, N-S (76-56C)—fr 2424 E New York n to Michigan & fr Fernway n to Bloyd av—fr Wash s; 9 e of State av.
N, 300 to 500 ..... E Michigan..Forest ..... s
2000 to 2100 ..... Brightwood..Hazel ..... s
S, 1 to 30 ..... E Washington..Forest ..... s
FORTIETH, E-W (34-36-33C)—fr 4000 N Meridian, e to Winthrop & fr Keystone av e to Hope—w to Conser av; 2 sts n of Maple rd & E 38th.
E, 1 to 500 ..... Central (Meridian Heights)..Fortieth ..... w(100)e
500 to 1030 ..... Broad Ripple or I U T R'y (Log'pt Div)..Fortieth ..... w(700)e
2400 to 2800 ..... I U T R'y (Anderson or Ft Benj Harrison Divs)..Keystone av 1w
W, 1 to 100 ..... Central (Meridian Heights)..E Fortieth ..... e(300)w
100 to 700 ..... Illinois (Fairview)..Fortieth ..... e(300)w
FORTY-FIRST, E-W (34-38-33C)—fr 4101 N New Jersey e to Central av, fr Keystone av e to Hope & fr Drexel e to Katherine—fr Capitol av w to Conser av; 3 sts n of Maple rd & E 38th.

Katrine—fr Capitol av w to Northwestern av; 4 sts n of Maple rd and E 38th.
E, 500 to 2100.....Broad Ripple..Forty-second .....w(700)e
2400 to 2700: 4500 to 4900..I U T R'y (And'n or Ft B Ha'ris'n Div)..Same number on E 38th.....3n
W, 200 to 1200.....Illinois (Fairview)..Number on car line 300 to 900.....e(300-900)w

FORTY-THIRD, E-W (34-39-33N)—fr 4300 N Meridian e to Central av, fr Martindale av e, fr Schofield e & fr Millersville rd e to beyond Arlington av—w to Illinois & fr Cornelius av w to Haughey av; 5 sts n of Maple rd.
E, 1 to 500.....Central (Meridian Heights)..Forty-third .....w(100)e
1700 to 2400; 2900 to 5100..I U T R'y (Andrsn or Ft B Harrisn Divs)..Same number on E 38th.....4n
W, 1 to 100.....Central (Meridian Heights)..Forty-third 1w
320 to 900.....Illinois (Fairview)..Same number on W 42nd.....1n

FORTY-FOURTH, E-W (24-26-23S)—fr 4401 N Penn e to Washington boul, fr Central av e to Winthrop av & fr Martindale av e to Keystone av—fr Sunset av w to beyond Crown av; 6 sts n of Maple rd.
E, 100 to 300.....Central (Meridian Heights)..Forty-fourth .....e
500 to 1030.....Broad Ripple or I U T R'y (Log'port Div)..Forty-fourth .....w(700)e
1700 to 2400.....I U T R'y (Anderson or Ft Beni Harrison Divs)..Keystone av .....¾ mi n
W, 400 to 900.....Illinois (Fairview)..W Forty-fourth .....e

FORTY-FIFTH, E (24-26S)—fr 4501 N Meridian e to Wash boul & fr Martindale e to Keystone avs; 7 sts n of E Maple rd.
E, 1 to 300.....Central (Meridian Heights)..Forty-fifth .....w(100)e
1700 to 2400.....Broad Ripple or I U T R'y (Log'port Div)..Forty-sixth.....¾ mi e to Martindale av & 1s

FORTY-SIXTH, E-W (24-26-23C)—fr 4600 N Meridian, e to Keystone av—w to Fairview Park; 8 sts n of Maple rd & E 38th.
E, 1 to 500.....Central (Meridian Heights)..Forty-sixth .....w(100)e
500 to 2400.....Broad Ripple or I U T R'y (Log'port Div)..Forty-sixth .....w(700)e
W, 1 to 600.....Central (Meridian Heights)..E Forty-sixth 1w

FORTY-SEVENTH, E-W (24-25-23C)—fr 4701 N Penn e to Winthrop av—fr Illinois w to Fairview Park; 1st st n of 46th.
E, 100 to 500.....Central (Meridian Heights)..Forty-seventh .....e
500 to 1000.....Broad Ripple or I U T R'y (Log'port Div)..Forty-seventh .....w(700)e
W, 100 to 600 .....Central (Meridian Heights)..E Forty-sixth 2w 1n

FORTY-EIGHTH, E-W (24-25-23C)—fr 4801 N Penn e to beyond Cornell av—fr Illinois w to Fairview Park; 3 sts n of 46th.
E, 100 to 1500.....Central (Meridian Heights)..Number on car line 100 to 700; above 700.....e
Also, 600 to 1500.....Broad Ripple..Forty-eighth .....w(700)e
W, 100 to 600 .....Central (Meridian Heights)..E Forty-sixth 2w 2n

TO GO TO ANY NO. ON—	TAKE CAR LINE—	GET OFF AT—	WALK—
FORTY-NINTH, E (24-25N)—fr 4901 N Penn e to beyond Cornell av; 5 sts n of E 46th.			
E, 100 to 600	Central (Meridian Heights)	Same number on E 48th	2n
600 to 1100	Broad Ripple	Forty-ninth	w(700)e
FT WAYNE AV (64SE)—fr 102 E North ne to 10th.			
600 to 700	Pennsylvania	Ft Wayne av	ne
700 to 900	Alabama or Central	Ft Wayne av	sw(800)ne
900 to 1000	Central or Broad Ripple	Number on car line	
FOUNDRY (47C)—fr s of 3901 E 26th n to 30th, fr 33rd n to 34th & fr 38 n to 39th; 1 st e of 2601 to 3901 Brightwood av.			
2500 to 3000; 3200 to 3400	Brightwood	Same number on Brightwood av	1e
3800 to 3900	I U T R'y (Anderson or Ft Benj Harrison Divs)	Foundry	n
FOUNTAIN (56-36C)fr s of 2602 Roosevelt av n w to Hillside av & fr 36th n to 38th; 2 sts w of 2022 to 2302 N Rural.			
1900 to 2400	Brightwood	Fountain	s(2000)n
3600 to 3800	U T I Ry (Anderson or Ft Benj Harrison divs)	Fountain	s
FOURTEENTH, E-W (64-67-62N)—fr 1400 N Meridian, e to Cornell av & fr Sherman dr e to Colorado av—w to Collins, fr Fall cr w to Hiawatha, fr Milburn w to Rembrandt & fr Belmont av w to Tremont; 4 sts n of 10th.			
E, 1 to 200	Pennsylvania	Fourteenth	w(100)e
200 to 400	Alabama	Fourteenth	w(300)e
400 to 620	Central	Fourteenth	w(500)e
620 to 1000	College	Fourteenth	w(700)e
3800 to 4400	East 10th	Tenth & Olney	on Tenth 5e 4n
W, 1 to 200	Illinois	Fourteenth	e(100)w
200 to 400	N Western	Fourteenth	e(300)w
400 to 700	Indiana	Fourteenth	e(500)w
900 to 1020	Blake	Hiawatha	3n
1030 to 1200	Blake	Fourteenth	e(1100)w
FOWLER (65S)—fr 825 Mass av e to Highland av; 1 al n of 802 to 1202 E St. Clair. For cars see same No. in E St. Clair.			
FRANK (68SE)—fr 902 N Emerson av e to beyond Euclid dr; 4 sts n of 5102 to 5202 E Michigan.			
5100 to 5400	E Michigan (Emerson av)	Emerson av (end of line)	4n
FRANK (91C)—fr 2001 S Meridian e to Union; 4 sts s of 1 E Minnesota. S Meridian cars to Frank, walk e.			
FREEMAN AV (58NE) fr 2301 N Emerson av e; 1 st n of 5102 E. 21st. I New Castle & T Ry cars to Emerson av, walk 1 n.			
FREMONT (53-52C) fr 2230 Sackville w to Montcalm & fr Sugar Grove av w to E Riverside dr; 2 sts n of 1102 to 1702 W 21st.			
1300 to 1700	Blake (Riverside)	Fremont	e(1400)w

Blake (Riverside)..Fremont .....e(1400)w

FRONT (77S)—fr 3701 Avon av s e to Twinlake av; 1 st w of 302 S Sherman dr. Irvington cars to Sherm dr, walk 3 s 1 w.

FULLENWIDER (96N)—fr 2325 E Minnesota s to Churchman av; 1 st w of 1702 to 1902 S Keystone av.
1700 to 1900.....Minnesota..Churchman av (end of line).....2e

FULTON (75-65W)—fr 724 E Market n to St Clair; 1 st e of 101 to 801 N Noble.
100 to 700.....E Michigan..Number on car line 200 to 500.....s(200-500)n
700 to 800.....College, Columbia, Brookside, Brightwood or E 10th..St Clair 1e

GALE, N-S (77-47-87W)—fr 3524 E Washington n to Michigan, fr 10th n to 16th, fr 21st n to Mass. av & fr Roosevelt av n to 34th—fr n of Stanton av s to English av; 7 sts e of Rural.
N, 1 to 300.....Irvington (E Wash)..Gale .....n
300 to 500. .....E Michigan..Gale .....s
1000 to 1700.....East 10th..Same number on N Olney 1e
2100 to 2230.....Brightwood..Olney & Roosevelt av.....on Olney 2s 1e
2300 to 2730 . .....Brightwood..Number on car line 2300 to 2500; then.....n
2730 to 3400 .....Brightwood..Same number on Brightwood av.....2w
S, 200 to 500.....Irvington (E Wash)..Sherman drive 2s 2w

GALENA (95C)—fr n of 1302 Legrande av s to Raymond; 2 sts e of 2101 to 2201 Shelby.
2000 to 2200.....Shelby..Lagrande av or Raymond.....2e

GARDEN (61SW)—fr 902 Tibbs av nw to Rochester av; 3 sts n of 3402 or 3802 W Michigan.
3400 to 3800.....W Michigan..Tibbs av (end of line).....2n

GARDNER LANE (73SE)—fr 330 S West w; 4 sts s of 501 W Washington. W Indpls cars to West & South, walk 1 n.

GARFIELD AV (77-67E)—fr 4102 E Washington n to 16th; 4 sts e of 1 to 1601 N Sherman drive.
1 to 400 .....Irvington (E Wash)..Garfield av .....n
400 to 1000.....E Michigan (Emerson av)..Garfield av .....s(500)n
1000 to 1600.....East 10th..Same number on N Olney.....6e

GARFIELD DR (95S)—fr 2429 New e to Shelby; 2 s of 901 to 1101 E Raymond. Shelby cars to Garfield dr, walk w.

GARFIELD PL (65-55C)—fr 920 E 10th n to Pomeroy & fr s of E 13th n to 19th; 3 sts e of 1001 to 1901 College av.
1000 to 1030.....Brightwood, Brookside, Columbia or E 10th..East 10th .....1 al w
1100 to 1900 .....College..Same number on College av.....3e

GEISENDORFF (73E)—fr 764 Washington av n to New York; 4 sts w of 2 to 302 N West.
30 to 300.....W Michigan or Blake..Geisendorff . .....s

GEMMER AV (95NE)—fr 1801 Draper e; 1 st s of 1601 E Minnesota. Minnesota cars to Draper, walk 1 s.

GENEVA (52SW)—fr 1700 Berlin e & w; 2 sts n of 2502 Crawfordsville rd. Bismark cars to end of line, walk 2 n 1 w 2 n.

TO GO TO ANY NO. ON— TAKE CAR LINE— GET OFF AT— WALK—

GENT AV (63-53W)—fr 1202 Speedway av n to beyond 21st & fr 23rd n to Burdsall parkway; 2 sts w of Montcalm.
1200 to 1630.....Blake..Same number on Montcalm.....zw
1630 to 2200.....Blake (Riverside)..Gent av .....s(1800)n
2300 to 2400.....Blake (Riverside)..Burdsall Parkway or 23rd.....4e

GEORGIA, E-W (74-75-73S)—fr 200 S Meridian, e to Delaware & fr East e to Leota—w to California; 2 sts s of E Washington.
E, 1 to 200.....Columbia, Central or College..Georgia .....e
500 to 1300.....E Washington..Same number on E Washington.....3s
W, 1 to 200.....S Meridian, Stockyards or Garfield Park..Georgia .....e(100)w
200 to 500.....W Indianapolis..Georgia .....e(300)w

GERMANIA AV, N-S (72-62-82W)—fr 2500 W Washington n to Vermont & fr Michigan n to 12th—s to beyond Jackson & fr Oliver av s to beyond Ray; 5 sts w of Belmont av.
N, 1 to 400.....W Washington..Germania av.....n
500 to 735.....W Michigan..Germania av.....n
735 to 1200.....Bismark..Same number on N Bismark av.....2 to 3w
S, 1 to 200.....W Washington..Germania av.....s
600 to 1100.....W Indianapolis..Bismark & Morris...on Bismark 2n to Ray & 3w

GERTRUDE AV (56SW)—fr 1930 Roosevelt av n to Lawrence; 3 or 2 sts e of 1967 or 2001 Hillside av.
1900 to 2000.....Brightwood..Gertrude av.....n

GIFFORD (88NE)—fr 731 Collett av e; 2 s of 5301 Brookville rd. I & Cin Trac Ry (Rush div) cars to Butler av, walk 5 n.

GILLETTE (73SW)—fr 402 Division w to Coffey; 2 sts n of 1302 to 1402 Oliver av.
1300 to 1400.....W Indianapolis..Division & Oliver av.....on Division 2n

GIMBER, E-W (105-104N)—fr 2725 Shelby e to Deitz—fr 2730 S Meridian w to Bluff rd; 2 or 3 sts s of Southern av.
E, 1100 to 1800 .....Shelby..Shelby & Southern av.....on Shelby 3s
W, 1 to 500 .....S Meridian..Hoefgen (end of line).....4s

GLADSTONE AV (77-67E)—fr 4202 E Washington n to 16th; 5 sts e of N Sherman drive.
1 to 400 .....Irvington (E Wash)..Gladstone av .....n
400 to 1400.....E Michigan (Emerson av)..Gladstone av .....s(500)n
1400 to 1600 .....East 10th..Tenth (end of line).....9e

GLENDALE (94S)—fr 2401 S Meridian e to Penn; 3 sts s of 1 to 101 E Raymond. S Meridian cars to Glendale, walk e.

GLENDALE AV (88E)—fr n of 5302 Greenfield av s to Ayres av; 4 sts e of 401 to 1101 S Emerson av.
400 to 1100.....Indpls & Cin Tract R'y (Rushville Div)..Glendale av .....n

GLEN DR (56-57N)—fr 2275 Fountain e to Olney; 3 to 2 sts n of 2602 to 3602 Roosevelt av.
2500 to 3500.....Brightwood..Same number on Roosevelt av.....2 to 3n

GOLAY (86-98E)—fr 3001 Prospect e to Minnesota [illegible]

GOLAY (86-96E)—fr 3001 Prospect s to Minnesota; 3 sts e of 1101 to 1701 S Keystone av.
1100 to 1700.....Prospect..Keystone av (end of line).....3e

GOLDEN HILL DR (33SW)—fr 3800 N Western av w to river; 4 sts n of 902 W 34th. N Western cars to 34th, walk 4 n.

GOLDEN ROD DR (53SE)—fr 802 Cairo nw to Brighton boul; 2 e of 2101 Montcalm. Indiana cars to 14th, walk 4 nw 1 e.

GOOD AV (79-89W)—fr 5831 Julian av s to Dewey av & fr University av s to Rawls av; 1 st e of 101 to 401 S Audub'n rd.
100 to 242.....Irvington (E Wash)..Julian av or Bonna av.....1e
344 to 440.....Irvington (E Wash)..Bonna av (end of line).....1s 3se

GOODLET AV (71-51C)—fr 3202 W Vermont n to Walnut & fr s of Pratt n to 11th; 6 sts w of 402 to 1002 N Holmes av.
400 to 700; 800 to 1100.....W Michigan..Goodlet av; or Concord.....s(500)n; or 4n 1w

GORDON (58N)—fr 5230 Freeman av n to 25th; 2 sts e of 2301 to 2501 N Emerson av. I, N C & T Ry to Emerson, 1 n 2 e.

GOVERNOR'S RD (33SW)—fr 1202 W 37th n; 3 w of 3602 to 3802 N'western av. N Western cars to 34th, walk 3 n 3 w.

GRACE (76-96E)—fr 2901 E Washington s to Moore av, fr Newton av s to English av & fr n of Terrace av s to Minnesota; 1 st e of S Rural.
1 to 100.....E Washington..Grace.....s
200 to 500.....E Washington..Rural.....2s 1e
1300 to 1700.....Prospect..Keystone av.....3e to Golay 1s 1w

GRACE AV (58SW)—fr 1900 Bigney av e & w; 3 sts n of 4702 E 16th. E 10th cars to end of line, walk 1 mi e & 3 n.

GRACELAND AV (54-24W)—fr s of 214 W 26th n to 43rd & fr 46th n to 50th; 4 sts w of 2602 to 5002 N Meridian.
2500 to 3220.....Illinois..Same number on N Illinois.....3w
3220 to 3430.....Illinois..Graceland av.....s(3400)n
3430 to 4400.....Illinois (Fairview)..Same number on N Senate av.....1e
4600 to 5100.....Central (Meridian Heights)..Forty-sixth.....5w

GRAHAM AV (79-59W)—fr 5802 Lowell av n to Michigan & fr 16th n to 21st; 4 sts e of 301 to 2101 N Ritter av.
300 to 500.....Irvington (E Wash)..Audubon rd & Washington.....on Aud rd 1n 2e

GRAND AV (78S)—fr n of 5202 Burgess av s to Brookville rd; 1 st e of 349 to 401 S Emerson av.
300 to 500.....Irvington (E Wash)..Emerson av.....5s 1e

GRASMERE AV (105S) fr 3101 Madison rd e to Stanley; 1 s of 401 to 701 E Troy. Shelby (S'th'n) cars to end of line, 6 s.

GRAY, N-S (76-66-86E)—fr 3150 E Washington, n to 10th—s to Moore av & fr Newton av s to English; 4 sts e of Rural.
N, 1 to 300.....E Washington..Gray.....n
300 to 800.....E Michigan..Gray.....s(500)n
800 to 1000.....East 10th..Gray.....s
S, 1 to 110.....E Washington..Gray.....s
130 to 500.....E Washington..Rural.....2s 4e

TO GO TO ANY NO. ON—	TAKE CAR LINE—	GET OFF AT—	WALK—
GRAYDON (76S)—fr 301 S Keystone av e to Rural; 1 st n of 2402 to 2802 Southeastern av.			
2400 to 2800	English	Keystone av (end of line)	2n
GREELEY (73W)—fr 1302 W Washington n to beyond Everett; 2 sts e of N Harding.			
1 to 200	W Washington	Greeley	n
GREENBRIAR LANE (56W)—fr 2030 Bloyd av n to Hillside av; 2 sts e of 2163 Hillside av.			
2100 to 2400	Brightwood	Cooper	2n 1w
GREENFIELD AV (88-89N)—fr w of 402 Glendale av e to beyond S Audubon rd; 1 st n of 5302 to 5702 Brookville rd.			
5200 to 5800	Irvington (E Wash)	Bonna av (end of line)	6s
GREER (84E)—fr 601 Stevens s to Buchanan; 1 st e of 701 to 1001 S East.			
635 to 1000	S East	Same number on S East	1e
GROFF AV (71-61C)—fr 3320 W Vermont n to Michigan & fr 10th n to beyond 12th; 2 sts e of 401 to 1201 Tibbs av.			
400 to 500	W Michigan	Groff av	s
1000 to 1300	W Michigan	Tibbs av (end of line)	4n 2e
GROVE AV (85C)—fr 1101 Fletcher av sw to Virginia av; 1 st w of 702 to 1102 Shelby.			
700 to 800	Lexington	Grove av	ne(748)sw
800 to 900	Prospect or Shelby	Grove av	ne
GROVER (53NW)—fr 1244 W 25th n to Roache; 1 st e of 2502 to 2620 Schurman av.			
2500 to 2700	Blake (Riverside)	Same number on Schurman av	2e
GUILFORD AV (45-25C)—fr 902 Fall crk Parkway, N dr n to 48th; 5 sts e of 3401 to 4801 Central av.			
3300 to 3800	College (Fairgrounds)	Guilford av	s(3500)n
3800 to 4800	Broad Ripple	Same number on College av	2e
HADLEY (63S)—fr 610 Bright w to Hiawatha; 1 al n of 720 to 1024 W North. For car service see same No. in W North.			
HAINES AV (92C)—fr 2002 S Belmont av w to beyond Bismark; 3 sts s of 2101 to 2301 W Minnesota.			
2100 to 2400	W Indianapolis	Bismark or Belmont avs (on Howard)	7s
HALL PL (64N)—fr 126 W 16th n to 18th; 3 sts w of 1602 to 1802 N Meridian.			
1600 to 1800	Illinois	Sixteenth or Eighteenth	1w
HAMBURG—Changed to 2000 to 2200 Olive street.			
HAMILTON AV (76-66W)—fr 2102 E Washington n to 12th & fr Coyner av nw to Mass av; 5 sts e of N State av.			
1 to 300	E Washington	Hamilton av	n
300 to 800	E Michigan	Hamilton av	s(500)n
800 to 1200	East 10th	Hamilton av	s(1000)n
1400 to 1600	Brookside av	Hamilton av	se(1511)nw

HANN (56C)—fr 2251 Greenbriar lane ne to Fountain; 1 st se of 2301 Hillside av.
2300 to 2400.....W Washington..Harris 1s 1w
HANSON AV (73N)—fr 1102 Owosso av n to Michigan; 5 or 8 sts w of 302 or 502 Blake.
200 to 330.....Brightwood..Cooper 2n 1e 2n
330 to 500.....Blake or W Michigan..New York & Blake.....on New York 5w
HARDING, N-S (72-92E)—fr al n of 1500 W Washington n to Astor & fr New York n to Bank av—s to beyond Raymond; 10 sts w of White river.
20 to 212.....W Michigan..W Michigan .....s
300 to 400.....W Washington..Koehne 1n 1e
S, 1 to 430.....W Michigan or Bismark..Bank av 3s
430 to 1030.....W Washington..Harding .....s
1030 to 1420.....W Indianapolis..Same number on Division 4w
1420 to 2200.....W Indianapolis..Harding .....n(1200)s
HARLAN (76-96W)—fr 2023 E Maryland s to Fletcher av, fr Lexington av s to Orange & fr Pleasant Run Parkway s to Minnesota; 4 sts e of 101 to 1701 S State av.
100 to 700.....Stock Yards..Kentucky av & Belt R R.....on Kentucky 2sw
800 to 1000.....English..Harlan .....n(500)s
1000 to 1400.....Lexington..Villa av (end of line).....1e
1400 to 1700.....Prospect..Harlan .....n(1100)s
HARMON AV (84NE)—fr 225 E South s to McCarty; 1 st e of 401 to 801 S Delaware.
400 to 800.....Minnesota..Harlan .....n
HARRIETT (46E)—fr 3002 E 30th n to 32nd; 2 sts e of 3001 to 3201 N Rural. Brightwood cars to 30th, walk 8 w.
1 to 600.....Garfield Park..Same number on S Delaware.....1e
HARRIS AV (71-81E)—fr 2901 W Washington s to Oliver av; 1 st w of 2 to 502 S Warmon av.
HARRISON .75S)—fr 401 S Noble e to Shelby; 6 sts s of 701 to 1001 E Washington.
700 to 1100.....W Washington..Harris .....s
HARTFORD (85S)—fr 933 Sanders s to Orange; 4 sts e of 1251 to 1301 S East.
1200 to 1400.....English..English av & Pine.....1n
HARVARD PL (34W)—fr 3838 N Illinois w to Rookwood av; 1 st n of 302 to 502 W Maple road.
300 to 500.....Shelby..Sanders or Orange.....3w
HARVEY (72E)—fr 208 Richland w to Miley av; 1 al n of 1702 to 1802 W Ohio. For car service see same No. in W Ohio.
.....Illinois (Fairview)..Harvard place.....w

TO GO TO ANY NO. ON—	TAKE CAR LINE—	GET OFF AT—	WALK—
HAUGH (71-61E)—fr 2902 W Vermont n to Michigan & fr Walnut n to Crawfordsville rd; 2 sts w of 402 to 1502 N Holmes av.			
400 to 500	W Michigan	Haugh	s
700 to 930	W Michigan	Holmes av	1n 2w
930 to 1500	Bismark	Tenth or Twelfth	7w
HAUGHEY AV (33N)—fr 902 W 42nd n to 43rd; 1 st n e of 4201 N Western av. Illinois (Fairview) cars to Haughey av.			
HAWTHORNE LANE, N-S (78-58E)—fr 5300 E Washington, n to Lowell av & fr Freeman av n to 25th—s to beyond Julian av; 3 sts e of Emerson av.			
N, 1 to 300	Irvington (E Wash)	Hawthorne Lane	n
2300 to 2500	Indpls, New Castle & Toledo Tract R'y	Emerson av	1n 4e
S, 1 to 200	Irvington (E Wash)	Hawthorne Lane	s
HAZEL (56-36C)—fr 2502 Brookside av nw to Fernway, fr Bloyd av n to Fountain & fr 36th n to 38th; 3 sts w of 1902 to 2022 N Rural; 1 st e of 3601 to 3801 N Keystone av.			
1800 to 2000	Brightwood	Hazel	s(1943)n
2100 to 2216	Brightwood	Fountain	1n 1w
3600 to 3800	I U T R'y (Anderson or Ft Benj Harrison Divs)	Hazel	s
HAZEL, 2000 to 2100—Changed to 2000 to 2100 N Forrest st.			
HEATH—Changed to 1400 to 1700 E Thirty-third st.			
HELEN (36C)—fr 2502 E 40th n to 42nd; 1 c of 4001 to 4201 N Keystone av. Ft B Harrison cars to Keystone, walk 1 n 1 c.			
HEMLOCK AV (35SE)—fr 1436 E Fall cr Parkway nw to Fairgrounds av; 8 sts ne of 3501 College av.			
3700 to 3800	College (Fairgrounds)	Hemlock av	se
HENDRICKS PL (76W)—fr 2024 E Washington n to New York; 4 sts e of N State av.			
1 to 300	E Washington	Hendricks Place	n
HENRIETTA (73C)—fr 921 W Washington s to Maryland; 1 st w of Parry av.			
1 to 100	W Washington	Henrietta	s
HENRY, E-W (84-83N)—fr 501 Madison av e to Penn & fr Delaware e to New Jersey—fr 502 S Meridian w to Senate av, fr Missouri w to Kentucky av & fr Drover w to Harding; 1 st s of South—W 1000 to 1500, 1 st n of Oliver av.			
E, 1 to 100	Garfield Park	Madison av or Pennsylvania	1s
200 to 400	Garfield Park	Henry	e
W, 1 to 300	S Meridian	Henry	e(100)w
400 to 600	Stock Yards	Henry	e(500)w
	or W Indianapolis	Henry	e
1000 to 1500	W Indianapolis	Same number on Oliver av	1n
2800 to 3800	Brightwood	Hazel & Bloyd av	
HERBERT AV (38SW)—fr 1436 E Fall cr Parkway n to Fairgrounds av			

HERBERT AV (53SW)—fr 1830 Gent av w to Sugar Grove av; 1 st n of 1202 to 1302 W 18th.
1200 to 1300 ..... Blake (Riverside) .. Gent av, Sugar Grove av or Stone av 1n

HERMAN (75C)—fr 930 E Market n to Ohio; 4 sts e of 101 to 201 N Noble. E Washington cars to Cruse, walk 1 n 1 w.

HERSCHEL AV (52E)—fr 2138 Schurman av w to E Riverside dr; 3 sts n of 1402 to 1702 W 18th.
1400 to 1700 ..... Blake (Riverside) .. Herschel av ..... w

HERVEY (95S)—fr 2301 New e to Shelby; 2 sts s of 901 to 1101 E Raymond. Shelby cars to Hervey, walk w.

HIATT (82-92C)—fr 2001 W Morris s to Minnesota; 1 st e of 1201 to 1701 S Belmont av.
1200 to 1330 ..... W Indianapolis .. Hiatt (on Morris) ..... s
1330 to 1700 ..... W Indianapolis .. Hiatt (on Howard) ..... n(1400)s

HIAWATHA (73-63C) fr 1024 Owosso av n to New York, fr Holborn n to Coe & fr Speedway av n to 14th; 4 w of Blake.
200 to 300 ..... Blake or W Michigan .. New York 4w
415 to 830 ..... W Michigan .. Hiawatha ..... s(500)n
1000 to 1600 ..... Blake .. Hiawatha ..... s(1100)n

HIBBEN AV (78E)—fr 125 Downey av e to Ritter av; 2 sts s of 5345 or 5501 E Washington.
5330 to 5500 ..... Irvington (E Wash) .. Downey or Ritter avs 2s

HIGH (84E)—fr 331 E McCarty s to Prospect; 2 sts e of 801 to 1101 S Delaware.
800 to 1100 ..... Garfield Park .. Same number on S Delaware or Madison av ... 2e
or S East .. Same number on S East 2w

HIGHLAND AV, N-S (75-65C)—fr 1200 E Washington, n to 10th—s fr Washington; 5 sts e of Noble.
N, 1 to 250 ..... E Washington .. Highland av ..... n
250 to 800 ..... E Michigan .. Highland av ..... s(500)n
800 to 1000 ..... East 10th or Brookside av .. Highland av ..... s
S, 1 to 100 ..... E Washington .. Highland av ..... s

HIGHLAND DR (34-35S)—fr 3701 Central av ne to College av; 1 st s of 501 to 701 E Maple rd.
500 to 700 ..... Central .. 34th & Central av ..... on Central av 3n
or Broad Ripple .. Highland Drive ..... sw

HIGHLAND PL (54W)—fr s of 331 W 19th n to Marlette dr & from 24th n to 30th; 4 sts w of 2002 to 3002 N Meridian.
1811 to 2200 ..... N Western .. Same No. on Senate; or Highland Pl ... 1w; or n
2344 to 2530 ..... N Western .. Same number on N Western av ..... 4 to 6e
2530 to 3000 ..... Illinois .. Same number on N Illinois ..... 3 to 4w

HILL (78NE)—fr 330 N Irvington av w; 2 sts n of 5402 E Washington. Irvington (E Wash) cars to Irvington av, walk 2 n.

TO GO TO ANY NO. ON—	TAKE CAR LINE—	GET OFF AT—	WALK—
HILLSIDE AV (55SE-46S)—fr 1702 Roosevelt av n e to 2201 E 31st; 4 to 11 sts e of 1901 to 3101 Columbia av.			
1800 to 2330	Brightwood	Hillside av	ne
2330 to 3100	Columbia	Twenty-fifth	10e
HINESLEY AV (24W)—fr 402 W 46th n to beyond 48th; 6 sts w of 4602 to 4802 N Meridian.			
4600 to 4900	Illinois (Fairview)	End of line in Fairview Park	e on 46th to 2nd st
HOBART AV (97SW) fr 3301 Bethel av s to Walker av; 7 sts se of 1701 S Keystone av.			
	Beech Grove	Wade, Bradbury av, Walker av or Southern av	2e
HOEFGEN (94-95S)—fr 2501 S Meridian e to Ransdell & fr Shelby e to State av; 5 sts s of E Raymond.			
1 to 300	S Meridian	Hoefgen (end of line)	e
1100 to 1700	Shelby	Hoefgen	e
HOLBORN (73N)—fr 416 N Drover w to Beauty av; 1 al s of 1001 to 1201 W Michigan. For cars see No. in W. Michigan.			
HOLLIDAY (104-105N)—fr 2701 S East e to beyond State av; 1 to 2 sts s of 501 to 1701 E Southern av.			
500 to 1025	Shelby (Southern av)	Same number on E Southern av	1s
1025 to 1800	Shelby	Shelby & Southern av	on Shelby 1s
HOLLOWAY AV (56SW)—fr 1814 Roosevelt av ne to Lawrence av; 2 sts e of 1801 to 2001 Hillside av.			
1800 to 2000	Brightwood	Holloway av	ne
HOLLY AV (83N)—fr 1101 W Henry s & sw to Marion av; 2 sts w of 502 to 602 S Drover.			
500 to 700	W Indianapolis	Holly av	n(600)sw
HOLMES AV, N-S (72-62-82W)—fr 2700 W Washington, n to 12th & fr 14th n to 17th—s to Victoria & fr Oliver av s to beyond Ray; 7 sts w of Belmont av.			
N, 1 to 300	W Washington	Holmes av	n
300 to 940	W Michigan	Holmes av	s(500)n
940 to 1200; 1400 to 1700	Bismark	Same number on N Bismark av	4w
S, 1 to 540	W Washington	Holmes av	s
600 to 1100	W Indianapolis	Bismark & Morris	on Bismark 2n to Ray & 5w
HOLT AV (80-90E)—fr 3701 W Washington s to Mars Hill; ½ mi w Tibbs av. W Wash cars to end of line, walk ½ mi w.			
HOLTON PLACE—Changed to 300 to 700 W Seventeenth st.			
HOME PL (84NE)—fr 325 E Merrill s to Norwood; 3 sts e of 601 S Delaware.			
600 to 700	S East or Garfield Park	Merrill	fr S East 2w; fr Garfield Park 3e
HOPE—Changed to 2500 to 3000 and 3200 to 3400 N Chester st.			
HOPE (36C) fr 2702 E 40th n to Millersville rd; 3 e of 4001 N Keystone av. Ft B Harrison cars to Keystone, walk 1 n 3 e.			
HORTON PL (65SW)—fr 866 Mass av n to 10th; 3 sts e of 801 or 1001 College av.			
1300 to 2200	Columbia	Delaware	n

1900 to 2200.....n.....Brightwood..Olney 1s 2sw
HOVEY (55-45E)—fr 1602 E 19th n to beyond 20th, fr s of 22nd n to Sutherland av; 4 sts e of Columbia av.
1900 to 2060.....Brightwood..Hillside & Roosevelt avs.....on Hillside 1n 1w
2125 to 2800.....Columbia..Same number on Martindale av.....3e
2800 to 3600.....College (30th st)..Same number on Cornell av.....6e
Also, 3300 to 3600.....I U T R'y (Anderson or Ft Benj Harrison Divs)..Same number on Sutherland av.....2 or 1e
HOWARD (82S)—fr 1402 Kentucky av w to Bolivar av; 2 sts s of 1101 to 2401 W Morris.
1300 to 1700.....W Indianapolis..Kentucky av, Harding or Blaine av.....2s
1700 to 2500.....W Indianapolis..Number on car line 2300 to 1700; above 2300...w
HOWLAND AV—Changed to 1500 to 5100 E Thirty-fourth st.
HOYT AV (85-86N)—fr 735 Shelby e to beyond Nelson & fr St Paul e to Keystone av; 3 sts s of 1101 to 2401 English av.
1100 to 2100.....Lexington..Same number on Lexington av.....1n
2300 to 2400.....English..St Paul or Keystone av.....3s
HUDSON (74-64E)—fr 222 E Ohio n to New York ,fr Vermont n to Walnut, fr St Clair n to Pratt & fr 11th n to beyond 15th; 1 al e of 201 to 1501 N Delaware. For car service see same No. in N Delaware.
HUMBOLDT AV (48E)—fr 5402 E 30th n to 34th; 2 sts e of 3001 N Emerson av. Ft B Harrison cars to Emerson, 3 s 2 e.
HUNTER (85C)—fr 1001 Woodlawn av s to Morris; 5 sts e of 1045 to 1201 S East.
1000 to 1200.....Prospect or Shelby..Woodlawn av.....1w
IDA (72-71S)—fr 402 S Addison w to Hancock av; 3 sts s of 2601 to 2901 W Washington.
2600 to 3000.....W Washington..Same number on W Washington.....4s
ILLINOIS, N-S (74-14-94C)—fr 100 W Washington, n to Riverview dr—s to Wisconsin, fr Arizona s to beyond Adler, fr Raymond s to Kelly & fr Southern av s; 1 st w of Meridian.
N, 1 to 3400.....Illinois..Number on car line.....—
3400 to 4100.....Central (Mapleton)..Number on car line to 3800; then.....n
4100 to 5300.....Central (Meridian Heights)..44th, 46th or 48th.....2w
5300 to 5900.....Broad Ripple..Fifty-fourth 6w
S, 1 to 500.....S Meridian, Stock Yards or Garfield Park..Number on car line to 400; then.....s
500 to 1300; 1400 to 2000; 2200 to 2300; 2600 to 2800...S Meridian..Same number on Russell av or S Meridian...1w
INDIANA AV (74NW-63C)—fr 102 W Ohio nw to Schurman av.
200 to 800.....Indiana..Number on car line to 600; then.....nw
800 to 1500.....Blake..No on car line 900 to 1300.....se(900-1300)nw
1500 to 1700.....Blake (Riverside)..Sugar Grove or Schurmann av.....1s

TO GO TO ANY NO. ON—	TAKE CAR LINE—	GET OFF AT—	WALK—
INDIANAPOLIS AV (54-44W)—fr s of 501 W 23rd n to 30th & fr 31st n to 32nd; 1 to 4 sts e of 2301 to 3201 Northwestern av			
2200 to 3000; 3100 to 3200	N Western	Same number on Northwestern av	1 to 4e
INGRAM (65NE-56SW)—fr 1613 Roosevelt av ne to 1839 Roosevelt av.			
1600 to 1800	Brightwood	Ingram (1613 Roosevelt av)	ne
1800 to 1900	Brightwood	Ingram (1817 Roosevelt av)	sw
INWOOD (73NW)—fr White river Parkway n to 1335 W Michigan; 3 sts w of 500 Beauty av.			
400 to 500	W Michigan	Inwood	s
IOWA (94-97N)—fr 1717 S Meridian e to Shelby, fr Linden e to Laurel, fr St. Paul e to Keystone av & fr Perkins av e; 1 st s of E Minnesota.			
1 to 230	S Meridian	Iowa	e
230 to 940	Garfield Park	Iowa	w(500)e
1000 to 1100	Shelby	Iowa	w
1300 to 1400; 2200 to 2400	Minnesota	Same number on E Minnesota	1s
3100 to 3400	Minnesota	End of line 4e to Bethel av, 5 se to Perkins & 1n	
IRON AV (53C)—fr 1124 W 21st n; 1 st w of 2102 Montcalm. Blake cars to 18th & Montcalm, walk on Montcalm 1 n 1 w.			
IRVING PL (85NW)—fr 601 Fletcher av s to Lexington av; 1 st e of 401 S East.			
400 to 500	English, Lexington, Shelby or Prospect	Lexington av	1e
IRVINGTON AV, N-S (78E)—fr 5400 E Washington, n to Michigan—s to Julian av; 5 sts e of Emerson av.			
N, 1 to 600	Irvington (E. Wash)	Irvington av	n
S, 1 to 100	Irvington (E Wash)	Irvington av	s
ISABELLA (53-43E)—fr 802 W Fall cr Parkway n to Udell; 1 st w of 2402 to 2850 Northwestern av.			
2300 to 2900	N Western	Same number on Northwestern av	1w
ISMOND—Changed to 1800 to 2100 E Riverside drive.			
ITTENBACH (75S)—fr 1001 E Louisiana s to Harrison; 1 st w of 302 to 402 Shelby.			
300 to 400	English	English av & Pine	on Pine 1ne 3e
IVANHOE (79S)—fr 339 S Arlington av e to beyond Sheridan av; 5 sts s of 6001 E Washington.			
6000 to 6300	Irvington (E Wash-Sheridan av)	Arlington av	5s
JACKSON (72-71S)—fr e of 101 Tremont w to Sanitorium av; 1 st s of 2201 to 3201 W Washington.			
2200 to 3200	W Washington	Same number on W Washington	1s
JACKSON (47-37W)—fr s of 3401 E 32nd n to 38th; 8 sts e of 3201 to 3801 N Keystone av.			
1 to 100	Brightwood	30th (end of line)	2n 4w
100 to 1800	Brightwood	30th (end of line)	s

1 to 100.....Stock Yards, S Meridian or Garfield Park..Jackson Place.....e

JAMES (56-46E)—fr 2902 E 25th n to 28th & fr 30th n to 32nd; 1 st e of N Rural.
2500 to 2800 .....Brightwood..Rural 5n 1e
3000 to 3200 .....Brightwood..30th (end of line).....9w

JAMES COURT (56 N)—fr Fountain n e to 2330 N Keystone av; 2 sts s of 2401 E 25th.
2200 to 2400.....Brightwood..Fountain.....5 ne to Keystone av & 1 n

JEFFERSON AV (76-66W)—fr 2202 E Washington n to Mass. av; 6 sts e of N State av.
1 to 300.....E Washington..Jefferson av.....n
300 to 800.....E Michigan..Jefferson av.....s(500)n
800 to 1400.....East 10th..Jefferson av.....s(1000)n
1400 to 1700.....Brookside av..Jefferson av.....s(1600)n

JEFFERSON, Br'd Ripple (5W) fr n of E 63rd n to river; 5 e of 6401 College av. Broad Ripple cars to Cornell av & 2 n.

JENNINGS (47W)—fr 3224 Jackson w; 4 w of 3202 N Sherman dr & 1 n. Brightwood cars to end of line, walk 2 n 4 w 1 n.

JOHNSON AV (79W)—fr 5511 E Washington s to Bonna av; 1 st e of 1 to 201 S Ritter av.
1 to 200.....Irvington (E Wash)..Johnson av .....s

JOHNSON ALLEY (73NE)—rear 518 N West; 1 al n of 502 W Michigan. For car service see same No. in W Michigan.

JONES (83-82C) fr 1128 S West w to Dakota, fr Belt RR w to Harding & fr Lee w to Belmont; 1 st n 502 to 2102 W Morris.
500 to 700.....Stock Yards..Jones; or Dakota.....w; or 1n
1100 to 1200; 1400 to 1500; 1800 to 2100.....W Indianapolis..Same number on W Morris.....1n

JULIAN AV (78-79C)—fr w of 102 S Bancroft e to beyond Sheridan av & fr Kitley e; 1 st s of 5701 to 6601 E Washington.
5000 to 5525.....Irvington (E Wash)..Same number on E Washington.....1s
5525 to 5840 .....Irvington (E Wash)..Julian av.....w(5700)e
5840 to 6300; 6600 to 6700.....Irvington (E Wash—Sheridan av)..Same number on E Washington.....1s

JUNCTION AV (89NW)—fr 401 S Ritter av se to Arlington av; 5 to 8 sts s of 5501 to 6001 E Washington.
5500 to 6000.....Irvington (E Wash)..Bonna av (end of line).....5s

KANE (63SW)—fr 1402 W Michigan n to Walnut; 4 sts w of 502 to 702 Caldwell.
500 to 700.....W Michigan..Kane .....n

KANSAS (84S)—fr 1234 S Meridian w to beyond Senate av; 1 st s of 1 to 301 W Morris.
1 to 430.....S Meridian..Kansas .....w

KAPPES (82-92C)—fr 1901 Oliver av s to Minnesota; 6 sts w of 602 to 1702 S Harding.
600 to 1320.....W Indianapolis..Kappes (on Morris).....n(1200)s
1320 to 1700 .....W Indianapolis..Kappes (on Howard).....n(1400)s

KARCHER (94N)—fr 1619 S Meridian e to Union; 1 st e of 1 E Minnesota. S Meridian cars to Karcher, walk e.

TO GO TO ANY NO. ON—	TAKE CAR LINE—	GET OFF AT—	WALK—
KATHERINE (56S)—fr 2330 Langley av n to Bloyd av; 9 sts e of 1801 to 2001 Hillside av.			
1929 to 2100	Brightwood	Katherine	s(1955)n
KATRINE AV (38W)—fr 4802 E 38th n to 43rd; 3 w of 3902 to 4302 N Emerson av. Ft B Harrison cars to Katrine & n.			
KEALING AV (77-67W)—fr 3702 E Washington n to beyond Pratt & fr s of 10th n to 16th; 1 st w of N Sherman dr.			
1 to 300	Irvington (E Wash)	Kealing av	n
300 to 920	E Michigan	Kealing av	s(500)n
940 to 1600	East 10th	Same number on N Olney	3e
KEIGHTLEY (87-88C)—fr 831 Star av e to Worcester av; 5 sts s of 4101 to 4801 English av.			
4100 to 4800	Ind & Cin R'y (Rushville Div)	Same number on Prospect (Ayres)	3n
KELLY, E-W (94-96S)—fr 2300 S Meridian, e to Pennsylvania, fr Shelby e to beyond State av & fr Nelson e to Villa av—w to beyond Vine; 2 sts s of Raymond.			
E, 1 to 100	S Meridian	Kelly	e
1100 to 1800	Shelby	Kelly	e
1900 to 2100	Beech Grove	Villa av	1s 1e 1s
W, 1 to 300	S Meridian	Kelly	w
KENNINGTON (84SE)—fr 301 E Terrace av s; 1 st e of 1401 Madison av. Garfield Park cars to Terrace av, walk 1 e.			
KENSINGTON (79NE)—fr 6402 E Washington n to Pleasant Run Parkway; 5 sts e of 1 or 301 N Arlington av.			
1 to 500	Irvington (E Wash—Sheridan av)	Sheridan av (end of line)	2e
KENTUCKY AV (74SW-92NE)—fr 101 W Washington sw to Belmont av.			
1 to 800	W Indianapolis	Number on car line to 600; then	sw
800 to 1700	Stock Yards	No on car line 1200 to 1400	ne(1200-1400)sw
1700 to 2200	W Indianapolis	Howard & Reisner	on Reisner 3s
KENWOOD AV (54-24C)—fr s of 111 W 21st n to Fall cr Parkway, fr 28th n to beyond 40th & fr 46th n to beyond 48th; 3 sts w of N Meridian.			
2000 to 2500; 2800 to 3400	Illinois	Same number on N Illinois	1w
3400 to 4100	Central (Mapleton)	Same number on N Illinois	1w
4600 to 4900	Central (Meridian Heights)	East 46th	3w
5000 to 5100	Central (Meridian Heights)	Penn & 48th	on Penn 4n to 50th & 3w
KENYON (79E)—fr 6502 E Washington n to byd Shelley; 6 sts e of N Arlington av.			
1 to 600	Irvington (E Wash—Sheridan av)	Sheridan av (end of line)	3e
KETCHAM (71-61E)—fr 3002 W Vermont n to Michigan & fr Walnut n to Crawfordsville rd; 3 sts w of N Holmes av.			
400 to 500	W Michigan	Ketcham	s
700 to 1000	W Michigan	Concord	2n 2e
1000 to 1500	Bismark	Tenth or Twelfth	8w

62nd a to alley & fr C H & D R R s to Temple av, fr W Indiana av, fr Bloyd av n to 30th & fr 34th n to [illegible]
No. 1 to 800 [illegible]

N, 1 to 300 ..... E Washington..Keystone av ..... n
300 to 800 ..... E Michigan..Keystone av ..... s(500)n
800 to 1400 ..... East 10th..Keystone av ..... s(1000)n
2100 to 3000 ..... Brightwood..Katherine 2n 1e
3400 to 4900 ..... U T I Ry (Anderson or Ft Benj Harrison divs)..Keystone av ..... s(3800)n
4900 to 6300 ..... Broad Ripple..50th, 58th or 62nd ..... 1 mi e
S, 1 to 100 ..... E Washington..Keystone av ..... s
200 to 820 ..... English..Keystone av (end of line) ..... n(500)s
820 to 1500 ..... Prospect..Keystone av (end of line) ..... n(1100)s
1500 to 1900 ..... Minnesota..Churchman av (end of line) 3e
1900 to 3000 ..... Beech Grove..Keystone av ..... n(2100)s

KIGER, or Kiser (65C)—fr 1311 Lewis e to Yandes; 1 al n of 1102 or 1202 E 13th. For car service see same No. in E 13th.

KING AV (72-62W)—fr 2602 W Vermont n & fr Michigan n to 12th; 1 st e of 401 to 1201 N Holmes av.
400 to 430 ..... W Michigan..Holmes av 1s 1e
500 to 900 ..... W Michigan..King av ..... n
900 to 1200 ..... Bismark..Same number on Bismark av 3w

KINGBRIDGE (87E) fr 4301 English av s; 3 e of 501 S Sherman dr. I & Cin Tr Ry (Rush div) cars to Kingbridge, walk n.

KINNEAR AV (46-36W)—fr 2002 E 34th n to 38th; 3 sts e of 3401 to 3701 Ralston av.
3400 to 3800 ..... U T I Ry (Anderson or Ft Benj Harrison divs)..34th, 36th or Kinnear av ..... 6e, 4e, or s

KINNEY (63SE)—fr 650 Bright w to Blake; 1 al s of 745 to 829 W Walnut. For car service see same No. in W. Walnut.

KINSEY—See 1300 to 1600 Garfield av.

KISSEL AV (35S)—fr 1302 Fairfield av n to Maple rd; 7 sts e of 3501 or 3801 College av.
3600 to 3800 ..... College (Fairgrounds)..Kissel av ..... n

KITLEY, N-S (79E)—fr 6600 E Washington, n to Shelley—s to English av; 7 sts e of Arlington av.
N, 1 to 600; S, 1 to 500 ..... Irvington (E Wash—Sheridan av)..Sheridan av (end of line) 4e

KNOX (105S)—fr 3031 Shelby e; 1 st s of 1101 E Troy av. Shelby cars to Shelby & Southern av, walk on Shelby, 12 s.

KOEHNE (72-42E)—fr 1520 W Washington n to Vermont & fr 1502 W 18th n to 28th; 1 st w of N Harding & Schurman av
1 to 300 ..... W Washington..Koehne ..... n
300 to 400 ..... W Michigan or Bismark..Bank av 2s 1w
1800 to 2100 ..... Blake (Riverside)..Koehne ..... n
2100 to 2800 ..... Blake (Riverside)..Koehne & 27th; or same No. on Schurman av..1w

TO GO TO ANY NO. ON—	TAKE CAR LINE—	GET OFF AT—	WALK—
KREBER (23SE)—fr 4332 Sunset av w to beyond Crown; 2 sts n of 502 or 802 W 42nd.			
400 to 900	Illinois (Fairview)	Kreber	e
LAFAYETTE (64W)—fr 320 W Walnut n to 15th & fr 16th n to beyond 17th; 4 sts w of 702 to 1602 N Meridian.			
700 to 1500; 1600 to 1800	N Western	Same No. on N Senate av or Boulevard pl	1w
LAFAYETTE PLACE—Changed to 300 to 500 Darnell st.			
LAFAYETTE RD (62N-40NE)—fr 1402 N Belmont av nw to byd W 30th. Bismark cars to end of line, walk 1 n.			
LAKE AV (37-77C)—fr 3630 English av ne to Denny; 4 s of 3801 E Wash'ton. Irvington (E Wash) cars to Sherman dr, 3 s.			
LAMBERT (82S)—fr 1302 S Harding w to Bedford av; 1 st s of 1501 to 2601 W Morris.			
1500 to 2125	W Indianapolis	Same number on W Morris	1s
2125 to 2500	W Indianapolis	Lambert	e(2300)w
LANCASTER (57-47E)—fr 4430 E 25th n to Pendleton pike & fr 29th n to 34th; 5 or 7 sts e of 2301 or 3001 N Sherman dr.			
2500 to 2800	Brightwood	Twenty-sixth	3e 2s 4e
2900 to 3400	Brightwood	30th (end of line)	7e
LANGLEY AV (56SW)—fr 1967 Hillside av e to Hazel, intersecting 1927 Roosevelt av.			
1824 to 2220	Brightwood	Langley av	w(2000)e
2220 to 2500	Brightwood	Katherine or Hazel	1s
LANSDALE AV (53E)—fr 2134 Northwestern av w; 1 st n of 502 W 21st. N Western cars to Lansdale av, walk w.			
LANSING (73W)—fr 1232 W Washington n to byd Market & fr Owosso av n to Michigan; 1 st w of Caldwell.			
1 to 130	W Washington	Lansing	n
200 to 500	W Michigan or Bismark	Lansing	s
LAPORTE AV (48E)—fr 5302 E 30th n; 1 e of 3001 or 3401 N Emerson. I New Castle & T Ry to Ritter av, ½ mi n & 2 w.			
LARCH (66W)—fr 1902 E 11th n to 12th; 3 sts e of 1201 N State av. E 10th cars to Sterling, walk 1 n 1 e.			
LASALLE, N-S (77-47-87W)—fr 3300 E Washington, n to 16th, fr 19th n to Mass. av & fr Roosevelt av n to 30th—s to English av; 6 sts e of Rural.			
N, 1 to 300	Irvington (E Wash)	LaSalle	n
300 to 800	E Michigan	Lasalle	s(500)n
800 to 1200	East 10th	LaSalle	s(1000)n
1200 to 1600	East 10th	Same number on N Olney	2w
1900 to 2125	Brightwood	Dearborn	2s 1e
2200 to 2600	Brightwood	LaSalle	n
2600 to 3000	Brightwood	28th or 30th	6w
S, 1 to 500	Irvington (E Wash)	LaSalle	s

LAUREL (85-95C)—fr 1401 English av s to byd Minnesota & fr Calhoun s to Legrande av; 3 sts e of 501 to 2101 Shelby.
500 to 700 ..... English..Laurel ..... s
700 to 925 ..... Lexington..Laurel ..... n(800)s
925 to 1400 ..... Prospect..Laurel ..... n(1100)s
1400 to 1750 ..... Minnesota..Laurel ..... n(1700)s
2000 to 2100 ..... Shelby..Calhoun or Legrande av 3e

LAVEROCK RD, Br'd Ripple (5W) fr 6301 College av ne to Ashland av; 1 n of 702 E 62nd. Broad Ripple cars to 62nd, 1 n.

LAWRENCE (56SW)—fr 1801 Bloyd av se to Roosevelt av; 1 st e of 2001 Hillside av.
1800 to 2100 ..... Brightwood..Lawrence ..... nw

LAWRENCE (13S) fr 730 W 51st n; 9 w of 5002 N Meridian, 1 n & 3 w. Illinois (Fairview) cars to end of line, ½ mi n.

LAYMAN AV (79-49W)—fr 5602 E Washington n to Michigan, fr St. Clair n to 10th, fr 16th n to 21st; 1 st e of N Ritter
1 to 500 ..... Irvington (E Wash)..Layman av ..... n
800 to 1000 ..... Irvington (E Wash)..Ritter av 4n 1e

LEE (82-92E)—fr 1801 Oliver av s to Minnesota; 4 sts w of 602 to 1702 S Harding.
600 to 1320 ..... W Indianapolis..Lee (on W Morris) ..... n(1200)s
1320 to 1700 ..... W Indianapolis..Lee (on Howard) ..... n(1400)s

LEEDS AV (76-86E)—fr n of 2702 Graydon s to Southeastern av; 3 sts e of 301 to 401 S Keystone av.
200 to 500 ..... English..Keystone av (end of line) 2e 2nw

LEGRANDE AV (94-96C)—fr 2101 S Meridian e to beyond Webb, fr w of New Jersey e to Keystone av, fr Churchman av e to Canby & fr Perkins av e to beyond Hobart av; 1 st n of E Raymond
1 to 300 ..... S Meridian..LeGrande av ..... e
320 to 710 ..... Garfield Park..LeGrande av ..... w(500)e
800 to 1300 ..... Shelby..LeGrande av ..... w(1100)e
1300 to 2400; 2500 to 2800 ..... Beech Grove..Number on car line to 2500: then ..... e
3100 to 3500 ..... Minnesota..Churchman av..4e to Bethel, 6se to Nolan & 1s

LELAND (78-58C)—fr 5202 E Michigan n to 10th & fr Freeman av n to 25th; 1 st e of 501 to 2501 N Emerson av.
500 to 1000 ..... E Michigan (Emerson av)..Emerson av (end of line) 1e

LEON (75NW)—fr 516 E Michigan n to North; 1 al e of 501 to 601 N East. For car service see same No. in N East.

LEONARD (85-95W)—fr 823 Bradshaw s to Minnesota; 4 sts e of 1001 to 1701 S East.
900 to 1200 ..... Prospect or Shelby..Same number on Virginia av ..... 1 to 2w
1200 to 1700 ..... Shelby..Same number on Shelby ..... 4 to 3w

LEOTA (75-85C)—fr 1301 Southeastern av s to English av; 2 sts e of 101 to 501 Shelby.
30 to 200 ..... E Washington..Southeastern av 2se
200 to 500 ..... English..Leota ..... n

MAP of the Original Mile Square of INDIANAPOLIS, now the Business Center

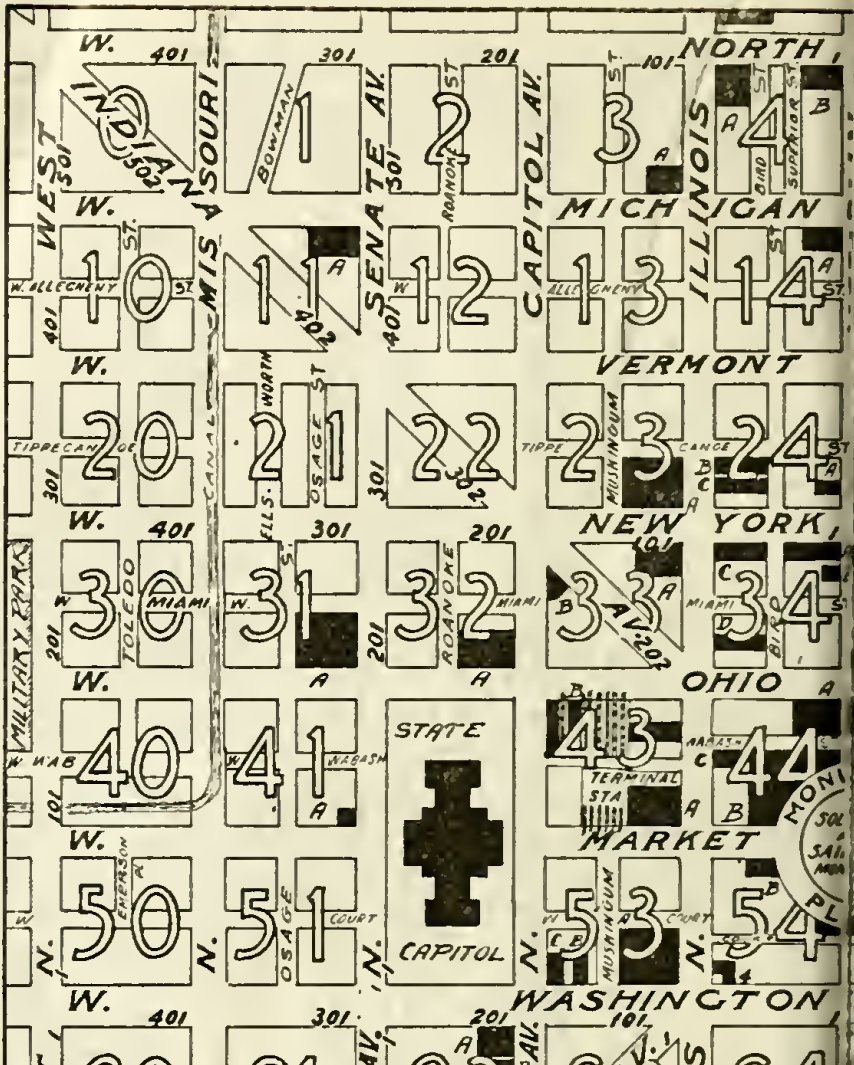

GEM CLEANERS

2029 E. 10th St. Phone: Woodruff 49



Prominent Buildings, Theaters, Hotels, Clubs, Business Firms, etc., are indexed on page 7

Men's 2-Piece Suits Cleaned and Pressed, **75c**

Men's 3-Piece Suits Cleaned and Pressed, **85c**

Men's Suits Pressed, 35c. Work called for, delivered, guaranteed

TO GO TO ANY NO. ON—	TAKE CAR LINE—	GET OFF AT—	WALK—
LESLEY AV (79-49W)—fr 5702 Lowell av n to Mich, fr St. Clair n to 10th & fr 16th n to 21st; 2 e of 301 to 2101 N Ritter.			
300 to 500	Irvington (E Wash)	Audubon Rd	2n 1nw
800 to 1000	Irvington (E Wash)	Ritter av	4n 2e
LEWIS (65-55C)—fr 1102 Roosevelt av n to 21st; 4 sts e of 1301 to 2101 College av.			
1000 to 1330	Brightwood, Brookside, Columbia or E 10th	Lewis	n
1330 to 2100	Columbia	Same No. on Columbia or Martindale	2 to 4w
LEXINGTON AV (85-88N)—fr 501 Virginia av se & e to Keystone av fr Star av e to Emerson av & fr Collett av e to Elm av; 4 sts s of English av.			
550 to 700	Minn, English, Lexington, Shelby or Prospect	Lexington av	e
700 to 2400	Lexington	Number on car line to 2000; above 2000	e
3900 to 5100; 5200 to 5500	Indpls & Cin Tr Ry (Rushville div)	Same number on Prospect (Ayres)	4n
LIBERTY, N-S (75W)—fr 600 E Washington, n to Mass av—s to Georgia; 2 sts e of New Jersey.			
N, 1 to 100	E Washington	Liberty	n
100 to 400	E Michigan	Liberty	s(200)n
400 to 700	College, Columbia, Brightwood, Brookside or E 10th	Liberty	s
S, 1 to 200	E Washington	Liberty	s
LIGHT, Broad Ripple (5NW)—fr 6529 College av e to Cornell av; 7 n of 702 E 62nd. Broad Ripple cars to 62nd, walk 7 n.			
LIMESTONE (73NW)—fr Owosso av n to 1231 W Michigan, 2 sts w of Caldwell.			
200 to 500	W Michigan or Bismark	Limestone	s
LINCOLN (94-95N)—fr 1601 Madison av e to Leonard; 1 st n of 230 to 902 E Minnesota.			
200 to 500	Garfield Park	Number on car line	—
500 to 900	Garfield Park or S East	Lincoln & East	e
LINDEN (85-95C)—fr 1301 Prospect s to Calhoun & fr Raymond s to Wade; 2 sts e of 1101 to 2301 Shelby.			
1100 to 1300	Prospect	Linden	s
1300 to 1600	Shelby or Minnesota	Same number on Shelby	2e
1600 to 1840	Minnesota	Linden	n(1700)s
1840 to 2000; 2200 to 2350	Shelby	Same number on Shelby	1e
LINWOOD AV (77-57E)—fr 4502 E Washington n to 12th & fr 16th n to 23rd; 8 sts e of N Sherman drive.			
1 to 400	Irvington (E Wash)	Linwood av	n
400 to 1200	E Michigan (Emerson av)	Linwood av	s(500)n
1600 to 2100	East 10th	Sixteenth (end of line)	12e
2100 to 2300	Indpls, New Castle & Toledo Tract R'y	Linwood av	s(2135)n

LIVINGSTON AV (71-61W)—fr 4002 W Michigan n to 10th; 6 sts w of 502 to 1002 Tibbs av.
500 to 1000 ..... W Michigan..Tibbs av (end of line) 6w

LOCKE (63S)—fr 932 W Walnut n to Torbett; 2 sts w of 702 to 802 Blake.
700 to 800 ..... Blake..Walnut or Colton or Evans 3w
800 to 1020 ..... Blake..Locke ..... s(1000)n

LOCKERBIE (75NW)—fr 319 N East e to Noble; 4 sts n of 502 to 702 E Washington.
500 to 700.Brightw'd, Brookside, E 10th, Alab'a, Central or College..Vermont 2e 1s

LOCKWOOD (95C)—fr 1225 E Minnesota s to Naomi; 2 sts e of 1701 to 1837 Shelby.
1700 to 1900 ..... Shelby..Minnesota or Naomi 2e

LOMOND AV—Changed to 3800 to 4200 N Drexel st. or Minnesota..Lockwood ..... s

LONDON AV—Changed to 2400 to 3000 Highland place.

LONG (87-88C)—fr 1001 Star av e; 7 s of 4101 to 4801 English av. I & Cin Tr Ry (Rush div) cars to Ayres av & 1 n.

LORD (74-75S)—fr 315 S East e to Cincinnati & fr Noble e to Shelby; 5 sts s of 501 to 1001 E Washington.
500 to 626 ; 700 to 1100.Lex'gt'n, S East, Shelby, English or Prospt'..Fletcher av. ...500 to 626, 1n ; 700 to 1100, 2e 2n

LOUISE (88NW) fr 425 Worcester av se to English av; 1 s of 4801 Brookville rd. E Wash cars to Emerson av, 4 s 2 w.

LOUISIANA, E-W (74-75S)—fr 301 S Alabama, e to Shelby—fr 302 S Meridian w to West. 3 sts s of Washington.
E, 300 to 700 ..... Lexington, S East, English, Shelby or Prospect..Louisiana ..... w(400)e
700 to 1100 ..... English..Pine & English av ..... on Pine 1 ne 2n
W, 1 to 200 ..... S Meridian, Stock Yards or Garfield Park..Louisiana ..... e(100)w
200 to 500 ..... W Indianapolis..Louisiana. ..... e(400)w

LOWELL AV (78-79N)—fr 301 N Hawthorne lane e to Kitley; 1 st n of 5302 to 6602 E Washington.
5300 to 5800 ..... Irvington (E Wash)..Same number on E Washington 1n
5800 to 6600 ..... Irvington (E Wash—Sheridan av)..Same number on E Washington 1n

LUDLOW AV (65-66N)—fr 1531 Roosevelt av ne to Valley av; 2 sts nw of 1702 to 2002 Brookside av.
1600 to 1936 ..... Brightwood..Ludlow av ..... ne
1936 to 2100 ..... Brightwood..Valley av 2se

LUETT AV, N-S (60-80E)—fr 4102 W Michigan, n to 12 th—fr Washington s; 7 sts w of Tibbs av.
N, 500 to 1200 ..... W Michigan..Tibbs av (end of line) 7w
S, 1 to 600 ..... W Washington..End of line ..... on Wash ½ mi w

LUTHER (96C)—fr 2601 Bethel av s to Legrande av; 2 sts e of 1701 to 2001 S Keystone av.
1700 to 2100 ..... Beech Grove..Legrande av & Churchman av ..... on Legrande 1e

LYNN (72-62C)—fr s of Moorefield av n to 1936 W Michigan & fr s of Calvelage n to 10th; 2 e of 501 to 1001 N Belmont av.
200 to 700 ..... W Michigan..Lynn ..... s(500)n
800 to 1000 ..... Bismark..Calvelage or Tenth 4e

TO GO TO ANY NO. ON—	TAKE CAR LINE—	GET OFF AT—	WALK—
LYNN AV (34-33N)—fr 4030 N Senate av w to Conser av; 4 sts n of 302 to 702 W Maple rd.			
300 to 700	Illinois (Fairview)	Lynn av	w
McCARTY, E-W (84-85-81N)—fr 800 S Meridian, e to Virginia av & n e to Shelby—w to Kentucky av, fr River av w to be yond Tip; 5 sts s of South and 1 to 2 sts s of Oliver av.			
E, 1 to 100	S Meridian	McCarty	e
100 to 330	Garfield Park	McCarty	w(200)e
330 to 700	S East	McCarty	w(500)e
700 to 840	Prospect or Shelby	McCarty	w(800)ne
840 to 934	Lexington	McCarty	sw(900)ne
934 to 1100	English	McCarty	sw(1000)ne
W, 1 to 300	S Meridian	McCarty	w
300 to 800	Stock Yards	McCarty	e(500)w
1000 to 1230	W Indianapolis	Same number on Oliver av	1s
1230 to 1720	W Indianapolis	McCarty	e(1500)w
1720 to 3400	W Indianapolis	Same number on E Morris	3 to 6n
McCLURE (80NE)—fr 4301 W Washington s; 1 mi w of Tibbs av. W Washington cars to end of line, walk 1 mi w.			
McCORD (105N)—fr 2801 Shelby e to Boyd av; 4 sts s of 1101 to 1501 E Southern av.			
1100 to 1500	Shelby	Shelby & Southern av	on Shelby 4s
McCORMICK (72E)—fr 116 Richland w to Miley av; 2 sts n of 1614 to 1802 W Washington.			
1700 to 1800	W Washington	Richland or Miley av	3n
McCORMICK PLACE—Changed to 100 to 130 Anderson st.			
McCREA (74S)—fr 31 W Georgia s to Louisiana; 1 st w of 202 or 302 S Meridian.			
200 to 300	S Meridian, Garfield Park or Stock Yards	Georgia or Jackson Place	1e
McDOUGAL (105C)—fr 2831 Shelby e to Boyd av; 5 sts s of 1101 to 1501 E Southern av.			
1100 to 1500	Shelby	Shelby & Southern av	on Shelby 6s
McGILL (74SW)—fr 329 W Louisiana s to South; 1 al w of 402 S Senate av. For car service see same No. in S Senate av.			
McKIM (75SE)—fr 1421 E Washington s to Bates; 4 sts w of 2 to 302 S State av.			
1 to 300	E Washington	McKim	s
McKINLEY (104-105N)—fr 2801 S East e to Shelby; 2 sts s of 501 to 1101 E Southern av.			
500 to 1100	Shelby (Southern av)	Same number on Southern av	2s
McLAIN (82-92E)—fr n of 1732 W McCarty s to Minnesota; 3 sts w of 802 to 1702 S Harding.			
600 to 1320	W Indianapolis	McLain (on Morris)	n(1200)s
1320 to 1700	W Indianapolis	McLain (on Howard)	n(1400)s

McLEAN PL (54C)—fr 2130 N Meridian w to beyond Senate av; 1 st n of W 21st.
1 to 200 ..... Illinois..McLean Place ..... e(100)w
200 to 330 ..... N Western..Senate av & 21st..... on Senate ln

McNABB (74S)—fr 352 S Meridian w to Capitol av; 1 al n of W South. For car service see same No. in W South.

MABEL (95E)—fr 1431 Calhoun s to Raymond; 4 sts e of 2001 to 2201 Shelby.
2000 to 2200 ..... Shelby..Same number on Shelby..... 4e
or Beech Grove..Mabel ..... n(2100)s

MACPHERSON (45C)—fr 1102 E 28th n to Sutherland av; 4 sts e of 2801 or 3001 College av.
2800 to 3300 ..... College (30th St)..Same number on Cornell av..... 1e

MACY AV—See 2800 to 3800 Sutherland av.

MADEIRA (87W)—fr 3401 Prospect s to beyond Orange; 2 sts e of 1101 or 1301 S Gray.
1100 to 1400 ..... Prospect..Keystone av (end of line)..... ¾ mi e

MADISON AV (84-104C)—fr 1 E South se & s to Southern av; 1 to 4 sts e of 401 to 2601 S Meridian.
400 to 530 ..... Garfield Park..Madison av..... se
530 to 900 ..... Garfield Park..Same number on S Delaware..... 1w
900 to 2000 ..... Garfield Park..No on car line 1000 to 1600..... n(1000-1600)s
2000 to 2600 ..... S Meridian..LeGrande av, Raymond or Hoefgen..... 4e

MADISON RD (104E)—fr 230 E Southern av se to Troy av; 4 sts e of 2601 S Meridian.
2600 to 3000 ..... S Meridian..End of line..... 1s to Southern av & 4e

MAIN, Broad Ripple (5W)—fr 6329 College av e to Cornell av; 3 sts n of 702 E 62nd. Broad Ripple cars to 62nd, walk 3 n.

MALINDA (85S)—fr 1430 Spruce w; 3 sts s of 1501 Prospect. Prospect cars to Spruce, walk 3 sts s.

MANKER (105W)—fr 1001 E Southern av s to Dalton; 1 st w of 2602 to 3002 Shelby.
2600 to 3000 ..... Shelby (Southern av)..Manker ..... s

MANLOVE AV (56-26W)—fr 1902 E 23rd n to 30th & fr 44th n to 46th; 8 sts e of 2301 to 3001 Columbia av.
2300 to 3000 ..... Columbia..Same number on Martindale av..... 7e
4400 to 4600 ..... I U T R'y (Anderson or Ft Benj Harrison Divs)..Keystone av ..... ¾ mi n to 44th & 1w

MANSFIELD (52SE)—fr 1602 W 18th n to 21st; 2 sts w of 1802 to 2102 Schurman av.
1800 to 2100 ..... Blake (Riverside)..Mansfield ..... n

MANUAL PL (84N)—fr 514 S Meridian w; 1 al s of 1 W Henry. For car service see same No. in W. Henry.

MAPLE (84C)—fr 119 W McCarty s to Morris; 2 sts w of 802 to 1202 S Meridian.
800 to 1200 ..... S Meridian..Same number on S Meridian..... 2w

MAPLE COURT (34C)—fr 3831 N Meridian e to Penn; 1 st n of 2 or 102 E Maple rd.
1 to 100 ..... Central (Meridian Heights)..Maple Court ..... w

TO GO TO ANY NO. ON— TAKE CAR LINE— GET OFF AT— WALK—

MAPLE RD, E-W (34-35-33C)—fr 3800 N Meridian, e to Fall er Parkway—w to Northwestern av; 4 sts n of 34th.
E, 1 to 500 .....Central (Meridian Heights)..Maple rd .....w(100)e
500 to 900.....Broad Ripple or I U .T R'y (Log'port Div)..Maple rd .....w(700)e
900 to 1600.....College (Fairgrounds)..Maple rd .....w(1400)e
W, 1 to 200.....Central (Mapleton)..Maple rd .....e(100)w
200 to 800.....Illinois (Fairview)..Maple rd .....e(300)w
MARION AV (83N)—fr 1201 W Henry s to Ray; 3 sts w of 502 to 1002 S Drover.
500 to 1000.....W Indianapolis..Marion av.....n(600)s
MARKET, E-W (74-77-72C)—fr 100 N Meridian, e to State av & fr Kealing av e to Sherman dr—w to Capitol av, fr Senate av w to Blake & fr Brush w to Miley av; 1 st n of Washington.
E, 1 to 600.....E Washington or E Michigan..Same number on E Washington.....2n
600 to 1700.....E Washington..Same number on E Washington.....1n
3700 to 3800.....Irvington (E Wash)..Kealing av or Sherman Drive.....1n
W, 1 to 600.....W Washington, Bismark, W Mich or Blake..Same number on W Washington.....2n
600 to 900.....W Washington..Washington av.....nw to same No, then 1n
1200 to 1430.....W Washington..Same number on W Washington.....2n
1430 to 1800.....W Washington..Same number on W Washington.....2n
MARLETTE DR (54W)—fr e of 2141 Highland pl w to beyond Wendell; 1 st n of 332 to 502 W 21st.
300 to 600.....N Western..Same number on W Twenty-first.....1n
MARLOWE AV (75C)—fr 251 Dickson e to N Arsenal av; 3 sts n of 1202 to 1502 E Washington.
1000 to 1500.....E Washington..Same number on E Washington.....3n
MARS HILL (90-100)—suburb located 4½ mi sw of Monument. W Indianapolis cars (Mars Hill) to Mars Hill.
MARS HILL RD (92SW-101)—continuation of Kentucky av sw to Mars Hill. T H I & E Tr Ry (Mart'le div) to Mars Hill rd.
MARTHA (82S)—fr 1430 S Belmont av w to Bismark av; 3 sts s of 2101 to 2301 W Morris.
2100 to 2300.....W Indianapolis..Same number on Howard.....1s
MARTIN (105S)—fr 3301 Shelby e; 4 sts s of 1101 or 1301 E Troy av. Indpls, Col & South Tr Ry to Martin, walk e.
MARTINDALE AV (65-25E)—fr 1402 Roosevelt av n to 33rd & fr 42nd n to 46th; 1 st e of Columbia av.
1300 to 1520.....Brightwood..Martindale av.....s(1400)n
1520 to 2830.....Columbia..No on car line 1600 to 2500; above 2500.....n
2830 to 3300.....College (30th st)..Twenty-ninth or Thirtieth.....4e
4200 to 4600.....Broad Ripple..42nd or 46th.....¾ mi e
MARY (65SE)—fr 819 Broadway e to College av; 2nd al n of 630 or 702 E St. Clair. For cars see same No. in E St. Clair.

MARYLAND, E-W (74-76-72S)—fr 100 S Meridian, e to Alabama, fr Liberty e to Leota & fr 201 State av e to beyond Harlan —w to beyond Blackford, fr Parry av w to beyond Drover & fr Reichwein w to Belmont av; 1 st s of Washington.
E, 1 to 300.....S East, English, Shelby, Lexington or Prospect..Maryland .....w(200)e
600 to 1300; 1400 to 1500.....E Washington..Same number on E Washington.....1 to 2s
1700 to 2100.....E Washington..State av.....3s
W, 1 to 300.....W Indianapolis, Illinois or S Meridian..Maryland .....e(100)w
300 to 800; 900 to 1100.....W Washington..Same number on W Washington.....2s
1700 to 2100.....W Washington..Same number on W Washington.....1s

MASON (94SE)—fr 2443 Madison av e to Ransdell; 3 sts s of 229 E Raymond. S Meridian cars to Hoefgen, walk 4 e 1 n.

MASSACHUSETTS AV (74NE-57)—fr 102 E Ohio ne to School.
200 to 1300.....Columbia, Brightwood, Brookside or E 10th..Number on car line to 1100; then.....ne
1300 to 2700.....Brookside av..Same number on Brookside av.....1nw
2700 to 4100.....Brightwood..Same number on Roosevelt av.....1se

MAXWELL (73-63C)—fr 1050 W Michigan n to Coe; 5 sts w of 502 or 702 Blake.
500 to 900.....W Michigan or Bismark..Maxwell .....n

MAYWOOD RD (71-91W)—fr 3601 W Washington s to Mars Hill rd. W Washington cars to end of line, walk 1 n 2 e.

MEADOW (63C)—fr 920 W 12th n; 1 st n of 1101 Indiana av & 2 sts e. Blake cars to Hiawatha, walk 1 n 2 e.

MECHANIC (84N)—fr 27 E South s to Henry; 1 al e of 401 S Meridian. For car service see same No. in S Meridian.

MEIKLE (84W)—fr 317 W McCarty s to Ray; 6 sts w of 802 or 1002 S Meridian.
800 to 1000.....Stock Yards..Same number on S West.....3e

MEREDITH AV (76-77S)—fr 301 S Rural e to LaSalle; 3 sts s of 2801 or 3301 E Washington.
2800 to 3400.....Irvington (E Wash)..Rural or LaSalle.....3s

MERIDIAN, N-S (74-4-104C)—fr 1 Washington, n to Westfield rd & fr 60th n to 63rd—s to beyond Troy av. Base line from which all east and west streets are numbered.
N, 1 to 3320 .....Illinois..Same number on N Illinois.....1e
Also, 1 to 2300.....Pennsylvania..Same No on N Penn or Talbott av.....1 or 2w
3320 to 3520.....Central (Mapleton)..Meridian .....s(3400)n
3520 to 5300.....Central (Meridian Heights)..Same number on N Pennsylvania 1w
Also, 3520 to 3900 .....Central (Mapleton)..Same number on N Illinois.....2e
5300 to 5700; 6000 to 6200.....Broad Ripple..54th, 56th or 61st.....5w
S, 1 to 800.....S Meridian..Same number on S Illinois or Russell av.....1e
Also, 1 to 420.....Garfield Park or Stock Yards..Same number on S Illinois.....1e
800 to 3000.....S Meridian..Number on car line to 2500; then.....s

MERRILL, E-W (84-83N)—fr 600 S Meridian, e to Virignia av—w to Kentucky av; 2 sts s of South.
E, 1 to 330 ..... Garfield Park..Merrill ..... w(200)e
330 to 600 ..... S East..Merrill ..... w(600)e
600 to 700 ..... English, Shelby, Lexington or Prospect..Merrill ..... w
300 to 700 ..... S Meridian..Merrill ..... e(100)w
MEYERS RD (52-32W)—fr Lafayette rd n to 30th & fr Riverside Park ne to Michigan rd.
South end ..... Stock Yards..Merrill ..... e(500)w
North end ..... Bismark..End of line..... n to Lafayette rd ½ mi nw
MIAMI, E-W (74-75C)—fr 223 N Delaware e to Noble—fr 226 N Meridian w to Illinois & fr Capitol av w to West; 1 al n of Ohio. For service see same No. in E or W Ohio.
MICHIGAN, E-W (74-79-70N)—fr 500 N Meridian, e to Irvington av & fr Ritter av e to Graham av—w to beyond Olin av; 5 sts n of Washington.
E, 1 to 200 ..... Pennsylvania..Michigan ..... w(100)e
200 to 320 ..... Alabama or Central..Michigan ..... w(300)e
320 to 600 ..... College, Columbia, Brookside, Brightwood or E 10th..Michigan ..... w(400)e
600 to 3900 ..... E Michigan..Number on car line above 729; below 729..... w
3900 to 5300 ..... E Michigan (Emerson av)..Number on car line to 5100; above 5100..... w
5300 to 5400; 5500 to 5800; 5900 up ..... Irvington (E Wash)..Same number on E Washington 2n
W, 1 to 200 ..... Illinois..Michigan ..... e(100)w
200 to 320 ..... N Western..Michigan ..... e(300)w
320 to 625 ..... Indiana..Michigan ..... e(400)w
625 to 900 ..... Bismark, Blake or W Michigan..Michigan ..... e(836)w
900 to 2400 ..... Bismark or W Michigan..Number on car line..... —
2400 to 4500 ..... W Michigan..Number on car line to 3400; above 3400..... w
MICHIGAN RD (33NW-12)—continuation of Northwestern a nw. T H I & E Tr Ry (N W div) to Michigan rd.
MIDDLE (64W)—fr 1026 Superior w to Missouri; 1 al n of 102 to 402 W 10th. For car service see same No. in W 10th.
MIDDLE DR, Woodruff pl (76-66W)—fr 1902 E Michigan n to 10th; 1 st e of 501 to 1001 West drive.
500 to 800 ..... E Michigan..Middle Drive, Woodruff Place..... n
800 to 1000 ..... East 10th..Middle Drive, Woodruff Place..... s
MILBURN (63-53C)—fr 1201 Indiana av n to beyond 18th; 1 st e of Montcalm.
1200 to 2000 ..... Blake..Milburn or same No on Montcalm..... 1e

MILEY AV (72-62E)—fr 1802 W Washington n to beyond 11th; 4 sts e of 1 to 1101 N Belmont av.
1 to 240.....W Washington..Miley av .....n
240 to 930.....Bismark or W Michigan..Miley av.....s(500)n
930 to 1200.....Bismark..Tenth or Eleventh.....6e

MILL (64-54W)—fr 428 W 14th n to 18th & fr 19th s; 1 or 2 sts e of N West.
1400 to 1520 .....Indiana..Fourteenth 1e
1520 to 1820 .....N Western..Sixteenth or Seventeenth.....2w
1830 to 1900 .....N Western..N'Western av & 21st.....on N'Western av 1s

MILL RACE AV (73N)—fr 902 Owosso av nw to Michigan; 3 sts w of 302 or 6 sts w of 502 Blake.
200 to 330.....W Michigan or Blake..New York & Blake.....on New York 3w
330 to 500.....W Michigan..Mill Race av.....se

MILLER (92N)—fr 1502 Kentucky av w to beyond Bismark av; 3 sts s of 1501 to 2301 W Morris.
1400 to 2500.....W Indianapolis..Same number on Howard.....2 to 1s

MILLERSVILLE RD (36C) cont of Sutherland av, ne. U T I Tr Ry (And'son or Ft B Harrison divs) cars to Millersville rd.

MINERAL—See 1000 to 1900 N Denny st.

MINERVA (73-63C)—fr s of 901 W New York n to North & fr Colton n to Indiana av; 1 st w of 302 to 802 Blake.
200 to 600.....Blake..Same number on Blake.....1w
700 to 1000.....Blake..Colton; or Minerva.....2w; or s

MINKNER (72E)—fr 1602 W Washington n to Vermont; 2 sts w of N Harding.
1 to 400.....W Washington..Minkner .....n

MINNESOTA, E-W (94-97-91N)—fr 1700 S Meridian, e to Ringgold av, fr Shelby e to Bethel av & fr Canby e to Sherman dr—w to byd Capitol av & fr Kentucky av w to byd Holt av; 5 sts s of Morris or Prospect.
E, 1 to 130.....S Meridian..Minnesota .....e
130 to 300.....Garfield Park..Lincoln & Madison av.....on Madison 1s
300 to 900.....Garfield Park..Minnesota .....w(500)e
900 to 1000; 1100 to 1220.....Shelby or Minnesota..Minnesota..(900 to 1000) 2w 1n; (1100 to 1220) e
1220 to 2500; 2800 to 3800.....Minnesota..Number on car line to 2200; above 2200.....e
W, 1 to 300.....S Meridian..Minnesota .....w
1500 to 2400.....W Indianapolis..Same number on Howard.....2 to 3s
Above 2400 .....W Indianapolis (Mars Hill)..Minnesota .....e or w

MINOCQUA AV (86-96E)—fr n of 3102 Cottage av s to Minnesota; 2 sts s of 3001 Prospect & 1 st e.
1300 to 1700.....Prospect..Keystone av (end of line)....3e to Golay 2s & 1e

MISSOURI, N, 2300 to 3200—Changed to Shriver av.

TO GO TO ANY NO. ON—	TAKE CAR LINE—	GET OFF AT—	WALK—
MISSOURI, N-S (74-64-84W)—fr 400 W Washington n to W 16th pl—s to Ray; 4 sts w of Meridian.			
N, 1 to 300	W Washington, Bismark, W Mich or Blake	Missouri	n
300 to 620	Indiana	Missouri	s(500)n
620 to 1800	N Western	Same number on N Senate av	2w
S, 1 to 200	W Washington, Bismark, W Mich or Blake	Missouri	s
200 to 500	W Indianapolis or Stock Yards	Missouri ...fr W Ind n(300)s; St'k Y'ds n(400)s	
500 to 1000	Stock Yards	Same number on S West	2e
MOBILE (74S)—fr 228 S Illinois w to Senate av; 1 al s of 101 to 301 W Georgia. For car service see same No. in W Georgia			
MONTANA (65NE)—fr 1620 Sheldon e to Roosevelt av; 1 st n of 1502 E 16th. Brightwood cars to Montana, walk w.			
MONTCALM (63-53C)—fr 1301 Indiana av n to 23rd; 5 sts e of Schurman av.			
1300 to 2300	Blake	Number on car line to 1800; above 1800	n
MONUMENT PL (74C)—intersection of N Meridian & Market; 1 st n of 1 Washington.			
25 to 136	All cars on Illinois or Penn sts between 1 & 100 or all cars on Washington or Ohio sts between 1 &100	Market	fr Ill e; fr Penn w fr Wash n; fr Ohio s
MOORE AV (76-77S)—fr 101 S Rural e to Tuxedo, fr Brookville av e to Sherman dr & fr Denny e to Chester; 1 st s of 2801 to 4001 E Washington.			
2800 to 3500; 3600 to 3800; 3900 to 4100	Irvington (E Wash)	Same number on E Washington	1s
MOOREFIELD AV (72N)—fr 232 Lynn w; 4 sts s of 1935 W Michigan. W Michigan or Bismark cars to Lynn, walk 4 s.			
MORGAN (92N)—fr 1530 McLain w to Lee & fr Belmont av w to beyond Bismark av; 4 sts s of 1731 to 2301 W Morris.			
1700 to 1800; 2100 to 2400	W Indianapolis	Same number on Howard	2s
MORTON (92W)—fr 2026 S Belmont av w to beyond Bismark av; 4 sts s of 2101 or 2301 W Minnesota.			
2100 to 2400	W Indianapolis	Bismark or Belmont avs (on Howard)	8s
MORRIS, E-W (84-85-80S)—fr 1200 S Meridian, e to Shelby—w to beyond Warmon av; 4 sts s of McCarty and Oliver av.			
E, 1 to 150	S Meridian	Morris	e
150 to 330	Garfield Park	Morris	w(230)e
330 to 820	S East	Morris	w(500)e
820 to 1100	Minnesota or Shelby	Morris	w
W, 1 to 228	S Meridian	Morris	w
228 to 1200	Stock Yards	Number on car line 500 to 1200; below 500	e
1200 to 2800	W Indianapolis	Number on car line 1300 to 2300	e(1300-2300)w
MOUNT, N-S (72-62-82W)—fr 2400 W Washington, n to Turner av & fr 10th n to 12th—s to beyond Jackson & fr Oliver av s to beyond Ray; 4 sts w of Belmont av.			
N, 1 to 332	W Washington	Mount	n

1000 to 1200 ..... Bismark..Same number on Bismark av ..... w
S, 1 to 200 ..... W Washington..Mount ..... s
600 to 1100 ..... W Indianapolis..Bismark av & Morris ..... on Bismark 2n 2w

MOZART AV (88NW)—fr 4731 English av s to Lexington av; 3 sts w of 502 to 802 S Emerson av.
500 to 800 ..... Indpls & Cin Tract R'y (Rushville Div)..Dayton 4n 1e

MULBERRY—Changed to 800 to 1400 S Pennsylvania st.

MURPHY—Changed to S Cincinnati st.

MUSKINGUM (74-64C)—fr 128 W Washington n to Market, fr New York n to North & fr Emmett n to 15th; 1 al w of N Illinois. For car service see same number in N Illinois.

MYRON (65W)—fr 618 E 10th n to 16th; 1 al e of Park av. For car service see same number in Park av.

MYRTIS (53E)—fr e of 2325 Northwestern av w to Fall cr Parkway; 5 sts n of 502 W 21st.
500 to 800 ..... N Western..Myrtis ..... e(600)w

NAOMI (95N)—fr 1837 Shelby e to Dawson; 2 sts s of 1101 to 1801 E Minnesota.
1100 to 1400 ..... Shelby..Naomi ..... e
1400 to 1800 ..... Minnesota..Thaddeus, State, Asbury or Dawson 2s

NAPOLEON (95W) fr 929 Iowa s to Beecher, fr Legrande av s to Raymond & fr Southern av s; 5 e of 1801 to 2601 S East.
1800 to 2200 ..... Shelby..Same number on Shelby 3w
2600 to 2800 ..... Shelby (Southern av)..Napoleon ..... s

NATIONAL ROAD—continuation of East and West Washington st.

NAVIN (78S)—fr 4902 Orion av n; 2 sts w of 302 S Emerson av. Irvington (E Wash) cars to Emerson av, walk 3 s 2 w.

NEAL AV (72E)—fr 1811 W Washington s to beyond Maryland; 2 sts w of S Harding.
1 to 200 ..... W Washington..Neal av ..... s

NEBRASKA—See 1800 to 2000 E Terrace av.

NELSON (76-96W)—fr 1901 E Maryland s to English av, fr Spann av s to beyond Orange, fr Pleasant run Parkway s to Vigo & fr Raymond s to Walker av; 2 to 3 sts e of 101 to 2431 S State av.
100 to 500 ..... English..Nelson ..... n
600 to 1000 ..... Lexington..Nelson ..... n(800)s
1000 to 1424 ..... Prospect..Nelson ..... n(1100)s
1500 to 1800 ..... Minnesota..Nelson ..... n(1700)s
2200 to 2500 ..... Beech Grove..Villa av 1s 1w

NEVADA (66NW-55)—fr 1930 Mass. av nw to 1725 Roosevelt av; 1 st e of 1531 to 1601 Roosevelt av.
1600 to 1800 ..... Brightwood..Nevada ..... re

TO GO TO ANY NO. ON—	TAKE CAR LINE—	GET OFF AT—	WALK—
NEW (95-105W)—fr 901 E Minnesota s to Garfield dr & fr Southern av n; 4 sts e of 1701 to 2201 S East.			
1700 to 2040	Garfield Park	Minnesota, Iowa or Beecher	4e
2040 to 2430	Garfield Park	Orleans (end of line)	2e
2500 to 2600	Shelby (Southern av)	New	n
NEW JERSEY, N-S (74-14-94E)—fr 400 E Washington, n to Fall cr parkway, fr s of 28th n to 34th, fr Maple rd n to 31st & fr Beverly dr n to 53rd—s to Prospect, fr n of Sanders s to Lincoln & fr Legrande av s to Raymond; 4 e of Meridian.			
N, 1 to 220	E Washington or E Michigan	New Jersey	n
220 to 700	College, Columbia, Brightw'd, Brooks'e or E 10th	New Jersey	s(500)n
700 to 1100	Central or Broad Ripple	New Jersey	s(920)n
1100 to 3400	Central or Broad Ripple	Same number on Central av	1w
Also, 300 to 2000	Alabama	Same number on N Alabama	1e
3800 to 4100	Central (Meridian Heights)	Maple road or 40th	3e
4900 to 5300	Broad Ripple	50th, 51st or 52nd	4w
S, 1 to 200	E Washington or E Michigan	New Jersey	e
200 to 500	S East, English, Shelby, Lexington or Prospect	New Jersey	n(300)s
500 to 1100; 1200 to 1600	S East	Same number on S East	1w
2100 to 2200	Garfield Park	LeGrande av or Raymond	1w
NEWMAN (65E)—fr 1602 E 10th n & nw to Roosevelt av; 1 st w of 1202 N State av.			
1000 to 1200	East 10th	Newman	n
1200 to 1323	Brookside av	Newman	se(1300)nw
1323 to 1500	Brightwood	Newman	se
NEWTON AV (76-77S)—fr 201 S Rural e to Olney; 2 sts s of 2801 E Washington.			
2800 to 3500	E Washington	Rural	2s
NEW YORK, E-W (74-79-71N)—fr 300 N Meridian, e to Hawthorne lane & fr Audubon pl e to Bolton av—w to White River parkway, fr Bank av w to Belmont av & fr Mount w to Warmon av; 3 sts n of Washington.			
E, 1 to 130	Pennsylvania	New York	w(100)e
130 to 230	Alabama, Central, Brookside, College or East 10th	New York	w(200)e
230 to 420	Brightwood	New York	w(300)e
420 to 700	E Michigan	Same number on E Ohio	1n
700 to 1100	E Michigan	New York	w(726)e
1100 to 5200	E Washington	Same number on E Washington	4 to 1n
	or E Michigan	Same number on E Michigan	3 to 1s
5200 to 5300; 5700 to 5900	Irvington (E Wash)	Same number on E Washington	1n

W, 1 to 400 ..... Illinois, N Western or Indiana.. New York ..... e(400-500)w
400 to 1100 ..... W Michigan or Blake.. Number on car line 500 to 831 ..... e(500-831)w
1100 to 1350 ..... W Michigan.. Same number on W Michigan 3w 1s
1400 to 1730 ..... Bismark.. New York ..... w
1730 to 2100 ..... Bismark or W Michigan.. Same number on W Michigan 3s
2400 to 2800 ..... W Washington.. Same number on W Washington 2n

NICE (53-43E)—fr 514 W 25th n to 28th; 1 al e of 2501 to 2801 Ethel. For car service see same No. in Ethel.

NICHOLAS (46-36W)—fr 2002 E 32nd n to 38th; 3 sts e of 3401 to 3701 Ralston av.
3200 to 3800 ..... I U T R'y (Anderson or Ft Benj Harrison Divs).. Same No. on Sutherland av ..... 5 or 4e

NINETEENTH, E-W (54-59-52S)—fr 1901 N Penn e to Hillside av, fr Rural e to Olney, fr Sherman dr e to beyond Denny, fr Euclid e to Linwood av & fr Ritter av e to Graham av—fr N Meridian w to Capitol av, fr Senate av w to Highland pl, fr Mill w to Northwestern av & fr Gent av w to E Riverside dr; 3 sts n of 16th.
E, 100 to 200 ..... Pennsylvania.. Nineteenth ..... w(130)e
200 to 400 ..... Alabama.. Nineteenth (end of line) ..... w(300)e
400 to 600 ..... Central or Broad Ripple.. Nineteenth ..... w(500)e
600 to 1100 ..... College.. Nineteenth ..... w(700)e
1100 to 1500 ..... Columbia.. Nineteenth ..... w(1400)e
1500 to 1700 ..... Brightwood.. Roosevelt & Hillside avs ..... on Hillside 1n
2800 to 3600 ..... Brightwood.. Rural 3s
3800 to 4500 ..... Indpls, New Castle & Toledo Tract R'y.. Sherman drive 1s
W, 1 to 200 ..... Illinois.. Nineteenth ..... e(100)w
300 to 400 ..... N Western.. Nineteenth ..... w
430 to 500 ..... N Western.. Northwestern av & 21st ..... on N'Western av 1s
1200 to 1700 ..... Blake (Riverside).. Same number on W Eighteenth ..... 2 to 1n

NOBLE, N-S (75-65-85W)—fr 700 E Washington, n to St. Clair—s to Virginia av & fr Stevens s to Buchanan; 2 e of East.
N, 1 to 100 ..... E Washington.. Noble ..... n
100 to 324 ..... E Michigan.. Noble ..... s(200)n
324 to 600 ..... E Michigan.. Same number on Fulton 1w
600 to 800 ..... College, Brightwood, Brookside, Columbia or E 10th.. Noble ..... s
S, 1 to 300 ..... E Washington.. Noble ..... s
300 to 800 ..... English, Shelby, Lexington or Prospect.. Same number on Virginia av ..... 2 to 1e(650)1w
800 to 1000 ..... S East.. Same number on S East 2e

NOLAN AV (96E) fr 3201 Bethel av s; 6 se of 1701 S Keystone av. Minn cars to Churchman, walk 4 e to Bethel & 6 se.

NORDYKE AV (83S)—fr 1013 W Morris sw to beyond Stock; 2 sts w of 1202 S Drover .
1200 to 1500 ..... Stock Yards.. Nordyke av, or same No on Ky av ..... s, or 1se

TO GO TO ANY NO. ON—	TAKE CAR LINE—	GET OFF AT—	WALK—
NORMAN (93SE)—fr 2302 Daisy w to California; 1 st s of 501 W Raymond. S Meridian cars to Raymond, walk 6 w 1 s. dr & fr Emerson av e to beyond Leland—w to White river Parkway & fr Tibbs av w to Olin av; 1 st n of Michigan.			
E, 1 to 200	Pennsylvania	North	w(100)e
200 to 400	Alabama or Central	North	w(300)e
400 to 620....Brookside, College, Columbia, Brightwood or E 10th		North	w(500)e
620 to 1400; 2600 to 3300; 3500 to 3800	E Michigan	Same number on E Michigan	1n
5100 to 5300	E Michigan (Emerson av)	Emerson av (end of line)	1n
W, 1 to 200	Illinois	North	e(100)w
200 to 400	N Western	North	e(300)w
400 to 700	Indiana	North	e(500)w
700 to 920	Blake	North	e(830)w
920 to 1600	W Michigan	Same number on W Michigan	1n
3400 to 4200	W Michigan	Tibbs av (end of line)	1n
NORTHERN AV (34W)—fr 3930 N Senate av w to Cornelius av; 3 sts n of 302 or 402 W Maple rd.			
300 to 400	Illinois (Fairview)	Northern av	w
NORTHERN AV (46-36W)—fr 2030 E 34th n to byd 35th & fr 37th n to 38th; 4 sts e of 3401 or 3701 Ralston av.			
3400 to 3600; 3700 to 3800	Ft Benj Harrison cars	(3400-3600) 34th; (3700-3800) Northern av	7e; s
NORTHWESTERN AV (63NE-33W)—fr s of 462 W 15th nw to beyond 42nd; ½ to 1½ mi w of N Meridian.			
1400 to 1730	Indiana	End of line	1n
1730 to 3800	N Western	No on car line 2100 to 3400	s(2100-3400)n
3800 to 4400	T H I & E Tract R'y (NW Div)	Number on car line	—
NORWOOD, E-W (84-85-82N)—fr 701 S Meridian e to Harmon av, fr Alabama e to New Jersey & fr East e to Virginia av —fr 702 Russell w to Capitol av, fr Missouri w to California & fr Lee w to Belmont; 3 s of South & 1 s of Oliver av.			
E, 1 to 100	S Meridian	Meridian & Russel av	on Meridian line
100 to 228	Garfield Park	Norwood	w(200)e
300 to 400	Garfield Park or S East	McCarty	2e 1n
500 to 620	S East	McCarty	1w 1n
620 to 800	Prospect, Shelby or Minnesota	Norwood	e
W 1 to 200	S Meridian	Norwood	w
300 to 600	Stock Yards	Norwood	w
1800 to 2100			w
NOWLAND AV (86-68S)—fr 1241 Newman e to Emerson av, fr Indianapolis [illegible]			
1633 to 2500			

NOWLAND AV (65-68C)—fr 1241 Newman e to Colorado av & fr Dequincy e to Riley; 3 or 4 sts n of 1602 to 5102 E 10th.
1533 to 2300 ..... Brookside av..Same No. Br'k'de ex Steele, Ham, or Sam.1 to 3s
2300 to 3120 ..... East 10th..Same number on E Tenth 4n
3120 to 3800 ..... East 10th..Nowland av ..... w(3600)e
3800 to 4500; 4800 to 5000 ..... East 10th..Sixteenth (end of ilne) 6e 2s

OAK AV (79S)—fr 319 S Audubon rd e to beyond Webster; 4 sts s of 5701 of 6001 E Washington.
5700 to 6100 ..... Irvington (E Wash)..Bonna av (end of line) 2s

OAKLAND AV, N-S (76-66-86E)—fr 3102 E Washington n to Nowland av—fr Moore av n & fr Newton av s to English av; 2 sts e of Rural.
N, 1 to 300 ..... E Washington..Oakland av ..... n
300 to 800 ..... E Michigan..Oakland av ..... s(500)n
800 to 1400 ..... East 10th..Oakland av ..... s(1000)n
S, 30 to 100 ..... E Washington..Christian 1s 1e
200 to 500 ..... E Washington..Rural 2s 3e

OGDEN (74-54E)—fr 336 E Washington n to Vermont, fr Michigan n to Ft. Wayne av & fr 10th n to 19th; 1 al e of N Alabama. For car service see same No. in N Alabama.

OHIO, E-W (74-77-72C)—fr 200 N Meridian, e to Hendricks pl & fr Gale e to Brookville av—w to West, fr Blackford w to Geisendorf & fr e of Bloomington w to Warmon av; 2 sts n of Washington.
E, 1 to 200 ..... Penn, Alabama, Central, Brookside or East 10th..Ohio ..... w(100)e
200 to 400 ..... Brightwood..Ohio ..... w(300)e
400 to 1000 ..... E Michigan..Number on car line 500 to 725 ..... w(500-725)e
1000 to 2100; 3500 to 3600 ..... Irvington (E Wash). Same number on E Washington ..... 2 to 1n
W, 1 to 300 ..... Illinois, N Western or Indiana..Ohio ..... e(100)w
300 to 500 ..... Blake or W Michigan..Ohio ..... e
700 to 800 ..... W Michigan, Blake or Bismark..Blackford, Bright or Geisendorf 1s
1300 to 2800 ..... W Washington..Same number on W Washington ..... 2 or 1n

OHMER AV (78SE)—fr 218 Downey av sw, s & se to Downey av; 2 sts s of 5335 E Washington.
200 to 400; 5300 to 5400 ..... Irvington (E Wash)..Downey av 2s

OLCOTT (67-68N)—fr w of 1702 Euclid e to beyond Bigney av; 1 st n of 4402 to 4702 E 16th.
4500 to 4800 ..... East 10th..Sixteenth (end of line) 7e 1n

OLIN AV (70-60E)—fr 4202 W Michigan n to Crawfordsville rd; 8 sts w of 502 to 1402 Tibbs av.
500 to 1400 ..... W Michigan..Tibbs av (end of line) 8w

TO GO TO ANY NO. ON—	TAKE CAR LINE—	GET OFF AT—	WALK—
OLIVE (75-95C) fr 1201 E Maryl'd s to Bates, fr Lex'gton s to Naomi & fr Calhoun s to Raymond; 1 e of 101 to 2201 Shelby.			
100 to 300	E Washington	Southeastern av & Cruse	on Cruse 2s 2e
800 to 920	Lexington	Olive	s
920 to 1200	Prospect	Olive	n(1100)s
1200 to 1900; 2000 to 2200	Shelby	Same number on Shelby	1e
OLIVER AV (83-81N)—fr 550 Kentucky av w to Harris av; ½ mi s of 901, 1501, 2101 or 2901 W Washington.			
600 to 1830	W Indianapolis	Number on car line to 1300; then	w
1830 to 2900	W Indianapolis	Kappes or Belmont av	8n
OLNEY, N-S (67-47-77W)—fr s of 3501 E St Clair n to 16th, fr 19th n to 30th & fr 32nd n—fr Newton av s; 8 sts e of Rural			
N, 700 to 1600	East 10th	No. on car line 1000 to 1600; below 1000	s
1900 to 2400	Brightwood	Olney	s(2300)n
2400 to 3020; 3100 to 3300	Brightwood	Same number on Brightwood av	3w
S, 200 to 300	Irvington (E Wash)	Rural	2s 8e
ORANGE (85-87S)—fr 1301 Leonard e to Churchman av & fr Vandeman e to Earhart; 3 or 1 sts s of 823 to 3501 Prospect.			
900 to 1330	Shelby	Orange	w(1100)e
1330 to 2200; 3200 to 3500	Prospect	Same number on Prospect	1s
ORCHARD (46-36W)—fr 1902 E 34th n to 38th; 2 sts e of 3401 to 3801 Ralston av.			
3400 to 3800	I U T R'y (Anderson or Ft Benj Harrison Divs)	Same number on Sutherland av	4 to 2e
OREGON (63E)—fr s of 701 W 12th n to beyond Drake; 1 st w of 1202 & 1230 N West.			
1100 to 1300	Indiana	Same number on N West	1w
ORIENTAL, N-S (75-65E)—fr 1400 E Washington, n to Brookside av—s to Bates; 1 st e of Highland av.			
N, 1 to 300	E Washington	Oriental	n
300 to 800	E Michigan	Oriental	s(500)n
800 to 1200	East 10th	Oriental	s(1000)n
S, 1 to 300	E Washington	Oriental	s
ORION AV (78S)—fr Navin e to 301 S Emerson av; 3 sts s of 5101 E Washington.			
4800 to 5100	Irvington (E Wash)	Emerson av	3s
ORLEANS (95W)—fr 701 E Minnesota s to Raymond; 2 sts e of 1701 to 2201 S East.			
1700 to 2200	Garfield Park	Same number on S East	2e
OSAGE, N-S (74W)—fr 336 W Wash n to Vermont—s to Georgia; 1 al w of Senate av. For cars see same No. in Senate av.			
OSCAR (103N)—fr 701 Carlton s to Southern av; 3 sts w, ½ mi sw & 3 sts w of 2202 S Meridian.			
2500 to 2600	S Meridian	Raymond	3w; on Bluff ½ mi sw & 3w
OWOSSO AV (73N)—fr 220 Mill Race av w to beyond New York; 3 sts w of 302 Blake & 1 st s.			

900 to 1200.....Blake or W Michigan..New York & Blake.....on New York 4w 1s
1200 to 1400.....W Michigan or Bismark..Lansing, Limestone or Winona.....2s

OXFORD (76-36E)—fr 2924 Washington n to 16th, fr 17th n to 18th, fr 19th nw to Mass. av, fr Roosevelt av n to 28th & fr 36th n to 38th; 1 st e of N Rural.
1 to 300 .....E Washington..Oxford .....n
300 to 800 .....E Michigan..Oxford .....s(500)n
800 to 1600 .....East 10th..Oxford .....s(1000)n
1700 to 1800.....Brookside av..Eighteenth (end of line).....2e
1900 to 2030.....Brightwood..Rural 1s 1ne
2100 to 2800.....Brightwood..Oxford .....n
3600 to 3800.....I U T R'y (Anderson or Ft Benj Harrison Divs)..Oxford .....s

PACA (63SE)—fr 802 W St Clair n to 10th; 3 sts w of 802 to 1002 N West.
800 to 1000.....Indiana..Same number on N West.....3w

PALMER, E-W (94-96N)—fr 1601 S Meridian e to Madison av, fr Leonard e to Linden & fr Spruce e to Villa av—fr 1602 Capitol av w to Senate av & fr West w to Dakota; 4 sts s of Morris or Prospect.
E, 1 to 100.....S Meridian..Palmer .....e
100 to 230 .....Garfield Park..Palmer .....w
900 to 1300.....Shelby..Palmer .....w(1100)e
1500 to 2000.....Minnesota..Same number on E Minnesota.....1n
W, 200 to 300.....S Meridian..Minnesota 2w 1n
500 to 600.....Stock Yards..West & Morris.....on West 3s

PANSY (53S)—fr 2030 Brighton boul w; 1 st s of 801 W 21st. Blake cars to Montcalm & 18th, walk 1 n to 21st 1 e 1 se.

PARIS AV (54-44W)—fr Fall cr parkway, N dr n to 30th; 2 to 4 sts e of 2301 to 3001 Northwestern av.
2200 to 3000.....N Western..Same number on Northwestern av.....2 to 4e

PARK AV (65-5W)—fr 602 E Walnut n to Sutherland av, fr Fall cr parkway n to Fairfield av, fr Watson rd n to 52nd & fr 60th n to Riverview dr; 1 or 2 sts e of Central av.
700 to 900.....College, Columbia, Brightw'd, Brookside or E 10th..Park av.....n
900 to 2600; 2800 to 3500.....Central or Broad Ripple..Same number on Central av.....1 to 2e
Also, 2800 to 3500.....College (Fairgrounds)..Same number on College av.....2w
3700 to 5200; 6000 to 6700.....Broad Ripple..Same number on College av.....2w
Also, 4600 to 5000.....Central (Meridian Heights)..Park av .....n(4800)s

PARKER AV (76-36E)—fr 3002 E New York n to 21st, fr Roosevelt av n to 29th & fr 36th n to 38th; 2 sts e of N Rural.
300 to 800 .....E Michigan..Parker av .....s(500)n
800 to 1600 .....East 10th..Parker av.....s(1000)n

TO GO TO ANY NO. ON—	TAKE CAR LINE—	GET OFF AT—	WALK—
PARKER AV, 1600 to 1900	Brookside av	Eighteenth (end of line)	3e
1900 to 2055	Brightwood	Dearborn	1s 1sw
2118 to 2900	Brightwood	Parker av	n
3600 to 3800	I U T R'y (Anderson or Ft Benj Harrison Divs)	Parker av	s
PARKMAN (73-63W)—fr 1330 W Michigan n to Walnut; 2 sts w of 502 to 702 Caldwell.			
500 to 700	W Michigan	Parkman	n
PARKVIEW AV (76W)—fr 2002 E Washington n to New York; 3 sts e of N State av.			
1 to 300	E Washington	Parkview av	n
PARKWAY AV (84-85S)—fr 1351 Madison av e to Wright; 4 sts s of 225 to 725 Prospect.			
200 to 330	Garfield Park	Parkway av	e
330 to 826	S East	Parkway av	w(500)e
PARKWAY BOULEVARD—See legal name, East Riverside drive.			
PARRY AV (73-83C)—fr 901 W Washington s to Oliver av; 3 sts w of 2 or 402 S West.			
1 to 400	W Washington	Parry av	s
400 to 600	W Indianapolis	Parry av	n
PARRY DR (33SW)—fr Governor's rd w; 4 sts n of 1302 W 34th. N Western cars to 34th, walk 3 n 3 w 1 n.			
PATTERSON—Changed to 325 to 700 N Drover st.			
PAYNE (86C)—fr 2601 Prospect s; 2 sts e of 1101 S Keystone av. Prospect cars to end of line, walk 2 e.			
PEARL, E-W (74-77-73C)—fr 23 S Meridian, e to Pennsylvania, fr Delaware e to East, fr Arsenal av e to State av, fr Temple av e to Rural & fr Brookville av e—w to Illinois, fr Capitol av w to beyond Blackford & fr Parry av w to beyond Drover; 1 al s of Washington. For car service see same number in Washington.			
PECK (64-54E)—fr 420 E 16th n to 19th; 1 al e of 1601 to 1901 N New Jersey. For car service see same No. in N New Jersey.			
PEMBROKE (56-46C)—fr 2702 E 25th n to 28th; 1 st w of 2502 to 2802 N Rural.			
2500 to 2800	Brightwood	Rural & Bloyd av	on Rural 5n 1w
PENDERGAST (61SE)—fr 530 Concord w; 1 st n of 3102 W Michigan. W Michigan cars to Concord, walk 1 n.			
PENDLETON PIKE (57NE-49)—cont of Mass av—fr 2521 School ne. Brightwood cars to 26th, walk 3 e 1 s.			
PENNSYLVANIA, N-S (74-4-104C)—fr 100 E Washington, n to Fall cr parkway, fr s of 27th n to beyond 57th & fr 60th n to Riverview dr—s to Madison av, fr McCarty s to Arizona & fr Legrande av s to byd Troy av; 1 st e of Meridian.			
N, 1 to 2330	Pennsylvania	No. on car line, or same No. on Talbott av	1w
2330 to 2550; 2600 to 3220	Illinois	Same number on N Illinois	3 to 2e
3220 to 3500	Central (Meridian Heights or Mapleton)	Pennsylvania	n(3400)s
3500 to 5300	Central (Meridian Heights)	Number on car line to 4800; above 4800	n

5300 to 5800 ..... Broad Ripple..54th, 56th or 57th 4w
5900 to 6400 ..... Broad Ripple..Sixty-first 6w
S, 1 to 300 ..... All cars out E Washington..Pennsylvania ..... s
300 to 700 ..... Garfield Park..Pennsylvania ..... n(400)s
800 to 1400; 2000 to 3000 ..... S Meridian..Same number on S Meridian 3e

PERKINS (67S)—fr w of 802 Kealing av e to Sherman dr; 4 sts n of 3702 to 3802 E Michigan.
3600 to 3800 ..... E Michigan..Kealing av or Sherman drive 4n

PERKINS AV (96E) fr n of 3150 Cottage av s to Legrande & fr Tabor s to Southern av; 5 se of 1701 or 2001 S Keystone av.
1400 to 2100 ..... Minnesota..End of line ..... 3e to Bethel av & 5se
2200 to 2600 ..... Beech Grove..Perkins & Southern av ..... n

PERRY (105S)—fr 3201 Shelby e; 3 sts s of 1101 E Troy av. Shelby cars to Southern av, walk 12 sts s.

PETTIJOHN (73N)—fr 438 Douglass w to Drover; 1 al s of 801 to 1001 W Michigan. For cars see No. in W Michigan.

PHIPPS (57-47E)—fr 4302 E 25th n to Pendleton pike & fr 28th n to 33rd; 5 sts e of 2601 to 3001 Brightwood av.
2500 to 2600 ..... Brightwood..Twenty-sixth 3e 1s 2ne
2700 to 3300 ..... Brightwood..Same number on Brightwood av 5e

PICKWICK PL (33SW)—fr 3800 Crescent av w; 3 sts nw of 3602 N'western av. N Western cars to 34th, walk 5 nw.

PIERSON AV (54C)—fr s of 33 McLean pl n to Fall cr Parkway; 1 st w of 2130 to 2502 N Meridian.
2100 to 2500 ..... Illinois..Same number on N Illinois 1e

PIKE (55-56S)—fr 2101 Sheldon av e to Hillside av; 6 sts n of 1502 or 1602 E 16th.
1500 to 1800 ..... Columbia..Twenty-second ..... 2e to Sheldon av & 1s

PINE, N-S (75-65-85W)—fr 900 E Washington, n to beyond St Clair—s & sw to Virginia av; 3 sts e of Noble.
N, 1 to 200 ..... E Washington..Pine ..... n
200 to 400 ..... E Michigan..Same number on Fulton 2e
400 to 720 ..... E Michigan..Pine ..... s(500)n
720 to 900 ..... Columbia, Brightwood, Brookside or E 10th..Pratt 1se 1s
S, 1 to 300 ..... E Washington..Pine ..... s
300 to 700 ..... English..No on car line 700 to 400; below 400 ..... ne

PLEASANT (85-87C)—fr 901 Shelby e to State av, fr Harlan e to St. Paul & fr w of Vandeman e to Southeastern av; 5 sts s of 1101 to 3801 English av.
1100 to 1700; 2100 to 2300 ..... Lexington..Same number on Lexington av 1s
3100 to 3700 ..... Indpls & Cin Tract R'y..Same number on Prospect ..... 1 or 2n

PLEASANT RUN BL (77S) fr 301 S Sherman dr e to Denny; 3 s of 3801 E Washington. E Wash cars to Sherman dr, 3 s.

PLEASANT RUN DR (104N)—fr 2530 S Meridian w; 1 n of 1 W Southern av. S Meridian cars to Hoefgen, walk 1 s.

TO GO TO ANY NO. ON—	TAKE CAR LINE—	GET OFF AT—	WALK—
PLEASANT RUN PARKWAY, N DR (94S-69S)—fr 2429 S Meridian ne to Shelby & fr 702 N Audubon rd w.			
1 to 300	S Meridian	Pleasant Run parkway, N dr	e
800 to 600	Garfield Park	Pleasant Run parkway, N dr	1s
2100 to 2300	Garfield Park	Pleasant Run parkway, N dr	n(2200)s
700 to 930	Garfield Park	Legrande av	2e
1800 to 1900	Shelby	Beecher	3w
1000 to 1100	Shelby	Pleasant run Parkway, N drive	sw
5700 to 5800	Irvington (E Wash)	Ritter av	½ mi n to St Clair 3e 1s
PLEASANT RUN PARKWAY, S DR (94S-69S)—fr 2525 S Meridian ne to Madison av, fr 1002 Beecher av ne to 1720 Shelby, fr 1401 S State av e to Churchman av, fr 601 N Ritter av ne & fr 501 N Sheridan av ne to byd Shelley.			
1 to 300	S Meridian	End of line	1s
1800 to 1900	Shelby	Iowa or Beecher	2w
1000 to 1100	Shelby	Pleasant run Parkway, S drive	sw
1700 to 2200	Prospect	State or Churchman avs	2s
5500 to 5800	Irvington (F Wash)	Ritter av	3n
6200 to 6500	Irvington (E Wash—Sheridan av)	Sheridan av	2n

PLUM—Changed to 1 to 100 S Drover st.

PLYMOUTH (62NW)—fr 1602 Lafayette rd w; 1 st n of 2502 Crawfordsville rd. Bismark cars to end of line, 1 n 2 nw.

POLK (65S)—fr 931 Dorman e to Oriental; 1 st s of 1101 to 1401 E 10th.

1100 to 1400	East 10th or Brookside av	Same number on E Tenth	1s
POMANDER PL (33SW)—fr 3730 Crescent av w; 2 sts nw of 3602 N'western av.			
POMEROY (65C)—fr 1015 College av e to Cornell av; 1 al n of 702 to 902 E 10th. For car service see same No. in E 10th.			
POPLAR (84C)—fr 915 Union e to Penn; 1 al n of 20 E Ray. For car service see same No. in E Ray.			
PORTER (73-63W)—fr 1302 W Michigan n to Walnut; 1 w of 502 to 702 Caldwell. Bismark or W Mich cars to Porter, n.			
POWELL PL (34-35S) fr 3631 Central av e to Terrace rd; 2 n of 502 E 34th. Central cars to Central av & 34th, walk 2 n.			
PRATT, E-W (64-69-61S)—fr 900 N Meridian, e to Ft. Wayne av, fr New Jersey e to Horton pl, fr Mass. av e to Oriental, fr Tecumseh e to Jefferson av, fr Keystone av e to Rural, fr Gray e to Garfield av, fr Carlyle pl e to Wallace & fr Ritter av e to Audubon rd—w to 10th, fr Goodlet e & w & fr Westmoreland av e; 4 sts n of Michigan.			
E, 1 to 200	Pennsylvania	Pratt	w(100)e
200 to 330	Alabama	Pratt	w(300)e
400 to 600	Central or Broad Ripple	New Jersey	1s
600 to 810	College	Pratt	w(700)e

850 to 1000.....Columbia, Brightwood, Brookside or E 10th..Pratt .....se
1000 to 1400.....East Tenth or Brookside av..Same number on E Tenth.....2s
2000 to 2200; 2400 to 2800; 3100 to 3700.....East 10th..Same number on E Tenth.....1s
3700 to 3900.....E Michigan..Sherman dr or Bradley.....3n
3900 to 4100; 4700 to 4800.....E Michigan (Emerson av)..Same number on E Michigan.....2 or 3n
5500 to 5800 .....Irvington (E Wash)..Ritter av 5n
W. 1 to 200.....Illinois..Pratt .....e(100)w
200 to 400.....N Western..Pratt .....e(300)w
400 to 800.....Indiana..Pratt .....e(500)w
800 to 900.....Blake..Blake & Indiana av.....on Blake 2ne
3100 to 3230; 3300 to 3400.....W Michigan..Concord; Tibbs av.....4n 1w 1s; 4n 1e 1s

PRICE (76-86W)—fr 2101 Southeastern av s to English av; 5 sts e of 101 or 501 S State av.
300 to 500.....English..Price .....n

PRINCETON PL (44SE)—fr Trenton av n to 323 E 30th; 1 st w of 3002 N New Jersey. Central cars to 30th, walk 2 w.

PROSPECT (84-87C)—fr 1101 Madison av e to Southeastern av; 8 sts s of South or English av.
200 to 340.....Garfield Park..Prospect .....e
340 to 820.....S East..Prospect .....w(500)e
820 to 1200.....Prospect or Shelby..Prospect .....w(1100)e
1200 to 3200.....Prospect..Number on car line to 2400; then.....e
3200 to 4100.....Indpls & Cin Tract R'y..Number on car line.....—

PRUITT (56C)—fr Glen dr se to 2232 N Rural; 2 sts n of 2802 Roosevelt av. Brightwood cars to Rural, walk 2 n.

PURE (87NE)—fr 601 Star av e; 1 st s of 4101 or 4301 English av. Indpls & Cin Tr Ry (Rush div) to Kingbridge, walk 7 n.

PURYEAR (64E)—fr 951 N Penn. e to Park av; 1 al s of 101 to 601 E 10th. For car service see same No. in E 10th.

QUEEN AV (53N)—fr 901 W Fall cr parkway, N dr s and w; 2 sts w of 2402 Northwestern. N Western cars to 24th, 2 w.

QUILL—See Wilbur st.

RADER (53-43C)—fr 1002 Burdsall Parkway n to 34th; 3 to 1 sts w of 2402 to 3402 Northwestern av.
2400 to 3400.....N Western..Same number on Northwestern av.....3 to 1w

RAILROAD AV (74S)—fr 130 E South n; 1 al e of 401 S Penn. For car service see same number in S Penn.

RAILROAD (78S) fr Bancroft e to 250 S Emerson av; 3 s of 5101 E Wash. Irvington (E Wash) cars to Emerson av, 3 s.

RALSTON AV (55-35E)—fr 1702 E 19th n to Pike & fr s of 22nd n to Sutherland av; 5 sts e of Columbia av.
1900 to 2056.....Brightwood..Hillside av.....1n
2100 to 2900.....Columbia..Same number on Martindale av.....4e
2900 to 3230.....College (30th st)..Thirtieth (end of line).....6e
3230 to 3700.....I U T R'y (Anderson or Ft Benj Harrison Divs)..Same number on Sutherland av.....3to 1e

TO GO TO ANY NO. ON—	TAKE CAR LINE—	GET OFF AT—	WALK—
RANDOLPH, N-S (76-86W)—fr 1902 E Washington n to Michigan—fr 1901 E Maryland s to English av; 2 sts e of State av.			
N, 1 to 300	E Washington	Randolph	n
300 to 500	E Michigan	Randolph	s
S, 100 to 500	English	Randolph	n
RANKIN (64N)—fr 1520 N Illinois w to Northwestern av; 1al n of 102 to 430 W 15th. For cars see same No. in W 15th.			
RANSDELL (94-104E)—fr n of 302 E Raymond s to Southern av; 1 st e of 2201 to 2601 Madison av.			
2100 to 2300	Garfield Park	Raymond & East	on Raymond 2w
2300 to 2600	S Meridian	Hoefgen (end of line)	4s
RATHBONE (63S)—fr 862 Minerva w; 1 al s of 932 Indiana av. For car service see same No. in Indiana av.			
RAWLS AV (79SW-89N)—fr 335 S Ritter av se to Arlington av; 6 sts s of 5501 to 6001 E Washington.			
6500 to 6000	Irvington (E Wash)	Bonna av (end of line)	4s
RAY, E-W (84-81C)—fr 1000 S Meridian, e to Madison av—w to Dakota & fr Drover w to byd Warmon av; 2 to 4 sts s of McCarty or Oliver av.			
E, 1 to 100	S Meridian	Ray	e
100 to 200	Garfield Park	Ray	w
W, 1 to 300	S Meridian	Ray	w
300 to 600	Stock Yards	Ray	e(500)w
900 to 1100	W Indianapolis	Drover	2s
1100 to 1500	W Indianapolis	Ray	e(1300)w
1500 to 3000	W Indianapolis	Same number on W Morris	2 to 4n
RAY (68SE) fr s of Frank n to 5225 E 10th; 2 e of 1001 N Emerson av. E Michigan (Emerson) cars to Emerson, 4 n 2 e.			
RAYMOND, E-W (94-96-91C)—fr 2200 S Meridian, e to Keystone av—w to Maywood rd; 5 sts s of Minnesota.			
E, 1 to 230	S Meridian	Raymond	e
230 to 900	Garfield Park	Number on car line 500 to 700	w(500-700)e
900 to 1600	Shelby	Raymond	w(1100)e
1600 to 2400	Beech Grove	Same number on Legrande av	1s
W, 1 to 1500	S Meridian	Raymond	w
1500 to 3400	T H I & E Tr Ry (Martinsville div)	Raymond	e(2100)w
REDMON (63S)—fr 834 Minerva w to Locke; 1 st s of 932 Indiana av. Blake cars to Minerva, walk 2 s.			
REFORMERS AV (96C)—fr 1901 Churchman av e to Canby; 2 sts s of 2201 to 2501 E Minnesota.			
2300 to 2800	Minnesota	Churchman av	2 sts se
REGENT, E-W (94C)—fr 2121 S Meridian e to Pennsylvania—fr Bluff av w to beyond Booker; 1 st n of Raymond.			

E, 1 to 100 ..... S Meridian..Regent ..... e
W, 200 to 500 ..... S Meridian..Raymond 3w 1n

REICHWEIN AV (72E)—fr 1721 W Washington s to beyond Maryland; 1 st w of S Harding.
1 to 200 ..... W Washington..Reichwein av ..... s

REID PL (86W)—fr 1819 Prospect s to Sanders; 2 sts e of 1101 S State av. Prospect cars to Reid pl, walk s.

REISNER (82-92E)—fr n of 1702 W McCarty s to Kentucky av; 2 sts w of 602 to 1802 S Harding.
600 to 1320 ..... W Indianapolis..Reisner (on Morris) ..... n(1200)s
1320 to 1800 ..... W Indianapolis..Reisner (on Howard) ..... n(1400)s

REMBRANDT (63-53W)—fr 1401 Indiana av n to 18th & fr Belt RR n to 21st; 1 st w of Montcalm.
1400 to 1800 ..... Blake..Same number on Montcalm 1w
2000 to 2100 ..... Blake..Montcalm & 18th.....on Montcalm 1n to 21st 1w

RENO—Changed to 1000 to 1400 Fremont st.

RICHLAND (72E)—fr 1614 W Washington n to New York; 3 sts w of N Harding.
1 to 300 ..... W Washington..Richland ..... n

RIEMAN—Changed to 1100 to 1800 E Gimber st.

RILEY, N-S (78-38W)—fr 5002 E Washington, n to beyond 10th, fr Nowland av n to Elliott av, fr 21st n & fr 36th n to Roselawn av—fr n of Watkins s to University av; 2 sts w of Emerson av.
N, 1 to 400 ..... Irvington (E Wash)..Riley ..... n
400 to 1100 ..... E Michigan (Emerson av)..Riley ..... s(500)n
1300 to 1600 ..... E Michigan (Emerson av)..Emerson av ..... n to Elliott av & 1w
2100 to 2200 ..... Indpls, New Castle & Toledo Tract R'y..Riley ..... s
3600 to 4100 ..... I U T R'y (Anderson or Ft Benj Harrison Divs)..Riley ..... s(3800)n
S, 200 to 300 ..... Irvington (E Wash)..Emerson av 2s 2w

RINGGOLD AV (85-95W)—fr 1001 Sanders s to Garfield dr; 2 sts w of 1202 to 2430 Shelby.
1200 to 2500 ..... Shelby..Same number on Shelby 2w

RITTER AV, N-S (78-38-88E)—fr 5500 E Washington, n to 30th & fr 36 n to 40th—s to Brookville rd; 7 e of Emerson av.
N, 1 to 1600 ..... Irvington (E Wash)..Ritter av ..... n
1600 to 3000 ..... Indpls, New Castle & Toledo Tract R'y..Ritter av ..... s(2300)n
3600 to 4000 ..... U T I Ry (Anderson or Ft Benj Harrison divs)..Ritter av ..... s(3800)n
S, 1 to 600 ..... Irvington (E Wash)..Ritter av ..... s

RIVER (84NW)—fr 522 S Missouri w to West; 1 al s of 501 W Henry. For car service see same No. in W Henry.

RIVER AV (83C)—fr 901 Oliver av sw to 1302 W Morris.
600 to 900 ..... W Indianapolis..River av ..... sw
900 to 1200 ..... W Indianapolis..Same number on Division ..... 3 to 1e

TO GO TO ANY NO. ON— TAKE CAR LINE— GET OFF AT— WALK—

RIVERVIEW DR (4-5N)—cont of N Illinois (5800)ne to College av. Broad Ripple cars to 61st or 62nd, walk 8 w or 7 n.

ROACHE (53-52N)—fr 2630 Northwestern av w to E Riverside dr; 2 sts n of 702 to 1702 W 25th.
700 to 1200.....N Western..Roache av.....w
1200 to 1700.....Blake (Riverside)..Roache av (on Schurmann av).....e(1400)w

ROANOKE (74-64W)—fr 224 W Ohio n to New York & fr Vermont n to 11th; 1 al e of 201 to 1101 N Senate av. For car service see same No. in N Senate av.

ROBSON (76-77N)—fr 433 N Rural e to Oxford, fr La Salle e, fr Gale e & w & fr Kealing av e to Sherman dr; 1 st s of 2801 to 3801 E Michigan.
2800 to 3000; 3300 to 3500; 3700 to 3800.....E Michigan..Same number on E Michigan.....1s

ROCHESTER AV (71-61W)—fr 3802 W Michigan n to 10th; 4 sts w of 502 to 1002 Tibbs av.
500 to 1000.....W Michigan..Tibbs av (end of line).....4w

ROMAINE (93SE)—fr 2402 Daisy w to Burford; 2 sts s of 501 W Raymond. S Meridian cars to Raymond, walk 6 w 2 s.

ROOKWOOD AV (34W)—fr 502 W Maple rd n to 43rd; 7 sts w of 3802 or 4002 N Meridian.
3800 to 4130 .....Illinois (Fairview)..Same number on N Senate av.....2w
4130 to 4400 .....Illinois (Fairview)..Rockwood av .....s(4300)n

ROOSEVELT AV (65C-57W)—fr 1002 Mass. av nw to 2402 N Sherman dr.
1011 to 1300.....Brightwood or Columbia..Number on car line.....—
1300 to 3800.....Brightwood..Number on car line to 3600; then.....ne

ROSE (59-49C)—fr 5902 E 25th n to 27th; 1 w of 2502 N Arlington av. I New Castle & T Tr Ry to Arlington av, 1 n 1 w.

ROSE—Changed to 500 to 700 S California st.

ROSEDALE AV (105NW)—fr 924 E Southern av n; 2 sts w of 2602 Shelby. Shelby (Southern av) cars to Rosedale av, n.

ROSELAWN AV (38W) fr Katrine e to 5102 N Emerson av; 2 n of 4902 E 38th. Ft B Harrison cars to Emerson, walk 2 n.

ROSELINE (66N)—fr Coyner av nw to 2205 Brookside av; 5 sts ne of 1319 Commerce av.
1500 to 1700.....Brookside av..Roseline .....se

ROY (57-58S)—fr 1802 Euclid av e to byd Bigney; 2 sts n of 4402 to 4702 E 16th. E 10th cars to 16th, walk 10 e 2 n.

ROYAL AV (36-26W) fr 1502 E 42nd n; ¾ mi e of 4201 or 4601 College av. Broad Ripple cars to 42nd or 46th; ¾ mi e.

ROYAL—See 500 to 1100 E Troy av.

RUCKLE (55-35W) fr 528 E 17th n to 21st, fr Fall cr p'k'y n to 34th & fr Highland dr n to 42nd; 1 e of 1701 to 4201 Central.
1700 to 2100; 2700 to 3400.....Central..Same number on Central av.....1e
3700 to 4240.....Central (Meridian H'ts)..Same number on N Pennsylvania.....4e
or Broad Ripple or I U T R'y (Log'port Div)..Same number on College av.....3w

RURAL, N-S (76-36-86E)—fr 2800 E Washington, n to 32nd &.fr 36th n to 38th—s to Southeastern av; 11 sts e of State av.

N. to 500.....E Washington..Rural
300 to 500.....

E, 1 to 300 ..... E Washington..Rural ..... n
300 to 800 ..... E Michigan..Rural ..... s(500)n
800 to 1600 ..... East 10th..Rural ..... s(1000)n
1600 to 3200 ..... Brightwood..Rural ..... s(2047)n
3600 to 3800 ..... I U T R'y (Anderson or Ft Benj Harrison Divs)..Rural ..... s
S, 1 to 500 ..... E Washington..Rural ..... s

RUSKIN PL (34SE)—fr 402 E 37th n & e to 3740 Central av. Central cars to 34th, walk on Central av 5 n.

RUSSELL AV (84N)—fr 100 W Merrill se to McCarty; 1 st w of 602 S Meridian.
600 to 800 ..... S Meridian..Number on car line ..... —

SACKVILLE (53C) fr 1002 W 22nd n to Burdsal p'k'y; 1 e of 2301 Montcalm. Blake cars to 18th & Montcalm, 2 n 1 e.

SADIE (81N)—fr 3201 W McCarty s; 1 st s of 2801 Oliver av & 3 sts w. W Wash. cars to Warmon av, walk 6 s & 3 w.

SAHM (64E)—fr 917 N Delaware e to East; 1 al s of 201 to 401 E St. Joe. Central or Alabama cars to St. Joe, walk 1 al s.

ST. CATHERINE AV—See Hervey st.

ST CLAIR, E-W (64-69-63S)—fr 800 N Meridian, e to Oriental, fr Tecumseh e to Rural, fr Gray e to beyond Olney, fr Wallace e to beyond Leland & fr Ritter av e to Audubon rd—w to Indiana av; 3 sts n of Michigan.
E, 1 to 200 ..... Pennsylvania..St Clair ..... w(100)e
200 to 500 ..... Alabama or Central..St Clair ..... w(300)e
500 to 1000 ..... College, Columbia, Brightw'd, Brooks'e or E 10th..St Clair ..... w(700)e
1000 to 1400 ..... Brookside av or East 10th..Same number on E Tenth 3s
2000 to 2800; 3100 to 3600 ..... East 10th..Same number on E Tenth 2s
or E Michigan..Same number on E Michigan ..... 1 or 2n
4700 to 5300 ..... E Michigan (Emerson av)..Same number on E Michigan ..... 2 or 3n
5500 to 5800 ..... Irvington (E Wash)..Ritter av 4n
W, 1 to 200 ..... Illinois..St Clair ..... e(100)w
200 to 400 ..... N Western..St Clair ..... e(300)w
400 to 800 ..... Indiana..St Clair ..... e(500)w

ST JOSEPH (64S)—fr 950 N Meridian, e to New Jersey & fr Ritter av e to Audubon rd—w to Illinois; 1 st s of 10th.
E, 1 to 200 ..... Pennsylvania..St Joseph ..... w(100)e
200 to 400 ..... Alabama or Central..St Joseph ..... w(300)e, or w
W, 1 to 100 ..... Illinois..St Joseph ..... e

ST PAUL (86-96W)—fr 2201 Southeastern av s to beyond Terrrace av, fr Bethel av s to Churchman av, fr n of Calhoun s to Raymond & fr n of Bradbury av s to Walker av; 3 to 6 sts e of 101 to 2429 S State av.
300 to 800 ..... English..St Paul ..... n(500)s
800 to 1500 ..... Prospect..St Paul ..... n(1100)s

TO GO TO ANY NO. ON—	TAKE CAR LINE—	GET OFF AT—	WALK—
ST. PAUL, 1600 to 1800	Minnesota	Churchman av (end of line)	1e
1900 to 2200	Beech Grove	St. Paul	n(2100)s
2300 to 2500	Beech Grove	Keystone av	2s 1w
ST PETER (86C)—fr n of 2302 Woodlawn av s to beyond Terrace av; 7 sts e of 1001 to 1401 S State av.			
900 to 1500	Prospect	St Peter	n(1100)s
SALEM (44-34C)—fr 30 W 34th n to Maple rd; 1 st w of 3402 to 3802 N Meridian.			
3400 to 3900	Central (Mapleton)	Same number on N Illinois	1e
SAMOA (66NW)—fr Coyner av nw to 1933 Massachusetts av; 3 sts ne of 1319 Commerce av.			
1419 to 1600	Brookside av	Samoa	s(1629)n
SAND (83NE)—fr 701 Kentucky av s e to 702 W McCarty. W Indianapolis cars to Oliver & Kentucky, walk on Ky. 2 sw.			
SAMPLE—Changed to 1400 square Jones st.			
SANBORN—Changed to 200 square N Drover st.			
SANDERS (84-86S)—fr 1251 Madison av e to Shelby & fr Dawson e to Reid pl; 2 sts s of 229 to 1819 Prospect.			
200 to 340	Garfield Park	Sanders	e
340 to 900	S East	Sanders	w(500)e
900 to 1100	Shelby	Sanders	w
1800 to 1900	Prospect	Dawson or Reid pl	1s
SANGSTER AV (56-26W)—fr 1802 E 23rd n to 30th & fr 42nd n to 46th; 7 sts e of Columbia av.			
2300 to 3000	Columbia	Same number on Martindale av	6e
4200 to 4600	Broad Ripple or I U T R'y (Log'port Div)	Forty-second or Forty-sixth	1 mi e
SANITORIUM AV (71SE)—fr 3201 W Washington s to Jackson; 2 sts w of S Warmon. W Wash. cars to Sanitorium av & s.			
SAULCY (72E)—fr 224 Bank av w to Koehne; 4 sts n of 1402 or 1520 W Washington.			
1400 to 1600	W Washington	Bloomington or Koehne	8n
SCHILLER (94C)—fr 2021 S Meridian e to Union; 5 sts s of E Minnesota. S Meridian cars to Schiller, walk e.			
SCHOFIELD (56-26W)—fr 1720 E 23rd n to 30th, fr 34th n to Sutherland pl & fr 42nd n to 46th; 6 sts e of Columbia av.			
2300 to 3000	Columbia	Same number on Martindale av	6e
3400 to 3800	Ft Benj Harrison	34th, 36th, 37th or Sutherland pl	8 to 1e
4200 to 4600	Broad Ripple	42nd or 46th	1 mi e
SCHOOL (57-37E)—fr 4101 E 21st s & fr 26th n to 43rd; 3 sts e of 2101 to 4301 N Sherman dr.			
1900 to 2100	Indpls, New Castle & Toledo Tract R'y	Colorado av	1s 1w
2500 to 3400	Brightwood	Same number on N Sherman dr	3e
3400 to 4300	I U T R'y (Anderson or Ft Benj Harrison Divs)	School	s(3800)n

1300 to 2200.....Blake (Riverside)..Schurmann av.....e(1800)n
2200 to 3000.....Blake (Riverside)..No. on car line 2700 to 2200; above 2700.....n
3000 to 3600.....N Western..Same number on Clifton.....3w

SCIOTO, N-S (74-64C)—fr 30 E Vermont n to North, fr St. Clair n to beyond 11th & fr 14th n to 16th—fr Georgia s; 1 al w of Pennsylvania. For car service see same number in Pennsylvania.

SEDGWICK (47W)—fr 3130 Jackson w; 4 sts s of 3401 E 34th. Brightwood cars to 30th, walk 2 n to 32nd, 4 w & 1 s.

SELLS AV (92NE)—fr 1802 S Harding w to Kentucky av; 1 st s of 1501 to 1701 W Minnesota.
1500 to 1700 .....Stock Yards..Kentucky av & Belt R R.....sw to Harding & 1s

SENATE AV, N-S (74-24-84W)—fr 300 W Washington n to 16th & fr 30th n to beyond 50th—s to Merrill & fr McCarty s to Palmer; 3 sts w of Meridian.
N, 1 to 200.....W Washington, Bismark, W Michigan or Blake..Senate av.....n
200 to 400.....Indiana or N Western..Senate av.....s
400 to 1600.....N Western..Number on car line.....—
3000 to 3300 .....Illinois..Same number on N Illinois.....4w
3300 to 3500 .....Illinois..Senate av .....s(3400)n
3500 to 4600 .....Illinois (Fairview)..Number on car line to 4200; above 4200.....n
4600 to 5000.....Central (Meridian Heights)..E Forty-sixth 6w
S, 1 to 100 .....W Wash, W Mich, Bismark or Blake..Senate av .....s
100 to 300 .....W Indianapolis..Senate av .....n(200)s
300 to 600.....Stock Yards..Senate av.....n(400)s
800 to 1600.....S Meridian..Same number on S Meridian.....5 to 3w
or Stock Yards..Same number on S West.....3e

SENATE AV, N, 1600 to 2150 and 2300 to 3000—changed to Boulevard place.

SEVENTEENTH, E-W (64-69-63N)—fr 1700 N Meridian, e to Pennsylvania, fr Talbott av e to Roosevelt av, fr Tacoma av e to Brookside Parkway & fr Ritter av e to Graham av—w to Illinois, fr Senate av w to beyond West & fr Milburn w to Gent av; 1 st n of 16th.
E, 1 to 100.....Illinois..W Seventeenth 1e
130 to 200.....Pennsylvania..Seventeenth .....e
200 to 400.....Alabama..Seventeenth .....w(300)e
400 to 600.....Central or Broad Ripple..Seventeenth .....w(500)e
600 to 1100.....College..Seventeenth .....w(700)e
1100 to 1450.....Columbia..Seventeenth .....w(1400)e
1450 to 1600.....Brightwood..Seventeenth .....w

TO GO TO ANY NO. ON—	TAKE CAR LINE—	GET OFF AT—	WALK—
SEVENTEENTH, E, 2500 to 3000	Brookside av..	Tacoma av	1s
W, 1 to 100	Illinois..	Seventeenth	e
200 to 500	N Western..	Seventeenth	w
500 to 700	Indiana..	Fourteenth (end of line)	3n
1000 to 1200	Blake..	Seventeenth	e(1100)w
SHANK (79N)—fr 201 Campbell e to beyond Arlington av; 1 st n of 5902 or 6002 E Washington.			
5900 to 6100	Irvington (E Wash-Sheridan av)..	Campbell or Arlington av	1n
SHEFFIELD AV, N-S (72-62-82C)—fr 2202 W Washington n to Turner av & fr Michigan n to Lafayette rd—fr n of McCarty s to Minnesota; 1 st w of Belmont av.			
N, 1 to 236	W Washington..	Sheffield av	n
500 to 730	W Michigan or Bismark..	Sheffield av	n
730 to 1500	Bismark..	Same number on N Bismark av	1e
S, 700 to 1300	W Indianapolis..	Sheffield av (on Morris)	n(1200)s
1300 to 1700	W Indianapolis..	Sheffield av (on Howard)	n(1400)s
SHELBY (75-105C)—fr 1101 E Maryland s to beyond Troy av; 6 sts e of S East.			
100 to 300	E Washington..	Cruse	2s 1e
300 to 700	English..	Shelby	n(500)s
700 to 930	Lexington..	Shelby	n(800)s
930 to 1140	Prospect or Shelby..	Shelby & Prospect	n(1100)s
1140 to 3000	Shelby..	Number on car line to 2600; then	s
SHELDON (65-45E)—fr s of 1501 Roosevelt av n to 30th; 3 sts e of 1501 to 3001 Columbia av.			
1400 to 1900	Brightwood..	Sheldon, or same number on Roosevelt av	1w
1900 to 2830	Columbia..	Same number on Martindale av	2e
2830 to 3000	College (30th st)..	Twenty-ninth or Thirtieth	5e
SHELLEY (79N) fr 501 N. Arlington e to byd Sheridan av & fr Pleasant Run pkwy e to Kitley; 3 n of 6002 to 6602 E Wash.			
5930 to 6300; 6400 to 6600	Irvington (E Wash—Sheridan av)..	Same number on E Washington	2n
SHEPARD (82-92C)—fr 1847 W Morris s to Minnesota; 5 sts w of 1202 to 1702 S Harding.			
1200 to 1320	W Indianapolis..	Shepard (on Morris)	s
1320 to 1700	W Indianapolis..	Shepard (on Howard)	n(1400)s
SHERBROOK AV (56W)—fr 2002 Lawrence n to Bloyd av; 3 e of 2001 Hillside av. Brightwood cars to Lawrence, walk 1 nw			
SHERIDAN AV, N-S (79-89C)—fr 6200 E Washington, n to beyond Shelley—s to beyond Julian av & fr Ivanhoe s to beyond Beechwood av; 3 sts e of Arlington av.			
N, 1 to 600	Irvington (E Wash-Sheridan av)..	Sheridan av	n

300 to 600	Irvington (E Wash-Sheridan av)	Arlington av	5s to Ivanhoe 2w

SHERMAN DR, N-S (77-27-97C)—fr 3800 E Washington, n to beyond 43rd—s to Bethel av; 10 sts e of Rural.

N, 1 to 300	Irvington (E Wash)	Sherman Drive	n
300 to 930	E Michigan	Sherman drive	s(500)n
930 to 2100	East 10th	Same number on N Olney	4e
2100 to 3400	Brightwood	Number on car line 2500 to 3000	s(2500-3000)n
3400 to 4300	Ft Benj Harrison	Sherman dr	s(3800)n
S, 1 to 600	Irvington (E Wash)	Sherman Drive	s
600 to 1700	Indpls & Cin Tract R'y	Sherman drive	n(1100)s

SHORT (95SE)—fr Walker av e to 2434 S State av; 5 s of 1701 E Raymond. Shelby cars to Finley av, walk 2 e 1 n.

SHORT, Broad Ripple (5W)—fr 6331 College av e to Ferguson. Broad Ripple cars to 62nd & College av, walk 2 n.

SHRIVER AV (54-44W)—fr 402 W 21st n to Marlette dr & fr 23rd n to 32nd; 6 sts w of N Meridian.

2100 to 2200	N Western	Shriver av	n
2300 to 2830	N Western	Same number on Northwestern av	3 to 5e
2830 to 3200	Illinois	Same number on N Illinois	5w

SILVER AV (83S)—fr 1302 Bridge sw to Belt; 1 st w of 1302 S Drover & 1 s w. Stock yards cars to Bridge, walk 2 s.

SINGLETON (94E)—fr 601 Iowa s to Raymond; 1 st e of 1801 to 2201 S East.

1800 to 2200	Garfield Park	Same number on S East	1e

SIXTEENTH, E-W (64-69-63N)—fr 1600 N Meridian, e to Roosevelt av & fr Coyner av e to beyond Arlington av—w to Northwestern av, fr West w & fr Milburn w to Gent av; 6 sts n of 10th.

E, 1 to 200	Pennsylvania	Sixteenth	w(100)e
200 to 400	Alabama	Sixteenth	w(300)e
400 to 630	Central or Broad Ripple	Sixteenth	w(500)e
630 to 1100	College	Sixteenth	w(700)e
1100 to 1440	Columbia	Sixteenth	w(1400)e
1440 to 1600	Brightwood	Sixteenth	w
2200 to 2800	Brookside av	Roseline	1se
2800 to 5300	East 10th	Sixteenth (end of line)	w(3500)e
5300 to 6000	Irvington (E Wash-Sheridan av)	Ritter av or Arlington av	1 mi n
W, 1 to 200	Illinois	Sixteenth	e(100)w
200 to 500	N Western	Sixteenth	e(300)w
500 to 700	Indiana	14th (end of line)	2n
1000 to 1200	Blake	Sixteenth	e(1100)w

TAKE CAR LINE— GET OFF AT— WALK—

TO GO TO ANY NO. ON—

SIXTEENTH PL, W (64-63N)—fr 1630 Boulevard pl w to N'western av & fr West w; 1 st n of 302 to 502 W 16th.
N Western..W 16th place.....w
300 to 500.....Indiana..14th (end of line).....3n
500 to 700.....

SIXTIETH, E-W (4-5S) fr 6000 N Meridian, e to byd Cornell—w to Riverview dr. Broad Ripple cars to 60th, walk w(700)e.

SIXTY-FIRST, E (4-5S)—fr 6100 N Meridian e to College av. Broad Ripple cars to 61st, walk w.

SIXTY-SECOND, E (5C)—fr 6201 College av e to byd Keystone av. Broad Ripple cars to 62nd, on car line.

SIXTY-THIRD, E (4-5C)—fr 6301 N Penn e to byd Cornell av. Broad Ripple cars to 62nd & College, walk 1 n.

SIXTY-FOURTH, E (4-5N)—fr 6401 Washington boul e to Jefferson. Broad Ripple cars to 62nd & College av, walk 4 n.

SIXTY-FIFTH, E (5NW)—fr 6501 College av e to Jefferson. Broad Ripple cars to 62nd & College av, walk 5 n.

SIXTY-SIXTH, E (5NW)—fr 6601 Park av e to Cornell av. Broad Ripple cars to 62nd & College av, walk 7 n.

SIXTY-SEVENTH (5NW)—fr w of 6702 Ashland av e to Cornell av. Broad Ripple cars to 62nd & Bellefontaine, walk 8 n.

SLOAN AV (98W)—fr 4801 Southeastern av s to Beech Grove. Indpls & Cin Tr Ry (Shelby'le div) to Sloan av, walk s.

SMITH (64W)—fr 1216 N Illinois w to Missouri; 1 al n of 102 to 402 W 12th. For car service see same No. in W 12th.

SMITH LANE (84NE)—fr Empire s to 424 E Merrill; 1 al e of 601 S New Jersey. For cars see same No. in S New Jersey.

SOMERSET AV (71-61W)—fr 3902 W Michigan n to 10th; 5 sts w of 502 to 1002 Tibbs av.
W Michigan..Tibbs av.....5w
500 to 1000.....

SORRENTO (33N)—fr 4222 Haughey av w; 1 st n of 902 W 42nd. Illinois (Fairview) cars to Sorrento, walk w.

SOUTH, E-W (74S)—fr 400 S Meridian, e to East—w to West; 4 sts s of Washington.
Garfield Park..Number on car line to 200; then.....e
E, 1 to 320.....w
320 to 500.....S East, English, Shelby, Lexington or Prospect..South .....e(100)w
W, 1 to 200.....S Meridian, Garfield Park or Stock Yards..Stock Yards..Number on car line.....—
200 to 500.....

SOUTHEASTERN AV (75SE-87C)—fr 1001 E Washington se to beyond 1001 Sherman drive.
E Washington..Southeastern av, Oriental or State av....2 to 4s
945 to 1900.....English..Same number on English av.....1n
1900 to 3800.....

SOUTHERN AV, E-W (104-106-103N)—fr 2600 S Meridian, e to beyond State av & fr Keystone av e to beyond Churchman av—w fr Meridian & fr Daisy w to White river; 5 sts s of Raymond.
S Meridian..Hoefgen (end of line).....1s
E, 1 to 300.....Shelby (Southern av)..Number on car line 1020 to 500; then.....w(1100)e
300 to 1020.....Shelby..Southern av.....w(3200)e
1020 to 1800.....Beech Grove..Southern av 1s
2400 to 3400.....S Meridian..Hoefgen (end of line).....
W, 1 to 200.....S Meridian..Raymond .....3w; on Bluff ½ mi aw
500 to 900.....

SOUTHPORT RD (106S)—fr 2701 E Troy av s; 1 e of 3001 S Keystone av. Beech Grove cars to Troy av, walk ¾ mi w.
SPADES DRIVE—Changed to Brookside Parkway, S Drive.
SPANN AV (85-86N)—fr 601 Shelby e to St. Paul; 1 st s of 1101 to 2301 English av.
1100 to 2300.....English..Same number on English av.....1s
SPEEDWAY AV (63W-62NE)—fr 1020 Indiana av nw to Crawfordsville rd. Blake cars to Speedway av, walk nw.
SPEEDWAY CITY(60W)—Suburb located btw 10th & Crawfordsville rd. T H I & E Ry (Crawf'd div) cars to Speedway City.
SPENCER AV (78C)—fr 5121 E Washington s to beyond Julian av; 1 st e of S Emerson av.
1 to 200.....Irvington (E Wash)..Spencer av.....s
SPICE LANE (56N)—fr 2628 Glen dr n to Dubois; 1 st w of 2302 N Rural.
2300 to 2400.....Brightwood..Rural & Bloyd av.....on Rural 3n 2w
SPRING (75-65W)—fr 720 E Market n to St Clair; 1 al e of 101 to 801 N Noble. For car service see same No. in N Noble.
SPRINGDALE PL (75C)—fr w of 110 Highland av e to beyond Oriental; 2 sts n of 1202 to 1402 E Washington.
1100 to 1500.....E Washington..Highland av or Oriental.....2n
SPRING HOLLOW RD (33SW) fr Totem lane nw; 3 w of 3602 N'western & 1 n. N Western cars to 34th & Clifton, 2 w 3 n.
SPRUCE(85-95E)fr 1502 Deloss s to byd Minnesota, fr Naomi s to VanBuren & fr Legrande n; 3 or 4 e of 501 to 2101 Shelby.
400 to 700.....English..Spruce .....n(500)s
700 to 930.....Lexington..Spruce .....n(800)s
930 to 1400.....Prospect..Spruce .....n(1100)s
1400 to 1800; 1840 to 1920.....Minnesota..Spruce .....n(1700)s
2000 to 2100.....Beech Grove..Spruce .....n
STANDARD AV (83-81C)—fr 1056 River av w to byd Division, fr Lee w to Belmont & fr Warmon w; 3 to 5 sts s of Oliver.
1200 to 1400.....W Indianapolis..Standard av .....e(1300)w
1800 to 2100; 2800 to 3000.....W Indianapolis..Same number on W Morris.....3n
STANLEY AV (105W)—fr 701 E Southern av s to Grasmere av; 1 st e of 2601 to 3001 S East.
2600 to 3100.....Shelby (Southern av)..Stanley av (end of line).....s
STANTON AV (77S)—fr 245 S Gale e to Denny; 2 sts s of 3801 E Washington. Irvington (E Wash) cars to Sherman dr, 2 s.
STAR AV (87E)—fr 4101 English av s to Ayres; 1 e of 501 to 1101 S Sherman dr. Indpls & Cin Tr Ry to Star av, walk n.
STATE AV, N-S (75-65-105E)—fr 1700 E Washington, n to Michigan & fr 12th n to Nowland av—s to Comer av & fr Southern av s to Troy av; 6 sts e of Highland av or Shelby.
N, 1 to 300.....E Washington..State av.....n
300 to 500.....E Michigan..State av.....n
1200 to 1300.....Brookside av..Commerce av.....s
S, 1 to 300.....E Washington..State av.....1se 1sw
300 to 700.....English..State av.....s

TO GO TO ANY NO. ON—	TAKE CAR LINE—	GET OFF AT—	WALK—
STATE AV, S, 700 to 930	Lexington	State av	n(800)s
930 to 1400	Prospect	State av	n(1100)s
1400 to 1900	Minnesota	State av	n(1700)s
1900 to 2400	Beech Grove	State av	n(2100)s
2400 to 2532; 2600 to 3000	Shelby	Same number on Shelby	2e
STATION (57-47C)—fr 3702 E 21st n to Mass av & fr Roosevelt av n to 32nd; 1 st w of 2102 to 3202 N Sherman dr.			
2100 to 2245	Brightwood	Roosevelt av & Gale	on Roosevelt 1e 1s 1e
2300 to 2700	Brightwood	Station	s(2500)n
2700 to 3200	Brightwood	28th or 30th	1w
STEELE (66NW)—fr Coyner av nw to 1801 Mass. av; 1 st ne of 1319 Commerce av.			
1400 to 1600	Brookside av	Steele	se(1500)nw
STERLING (66W)—fr 1802 E 10th n to 12th; 1 st e of 1001 or 1201 Windsor.			
1000 to 1300	East 10th	Sterling	n
STERLING AV (24SE) fr 202 E 44th n to 46th; 2 e of 4601 N Meridian. Central (Merid Hts) cars to 44th, 45th or 46th, 1 e.			
STEVENS (84-85N)—fr 637 S East e to Virginia av; 3 sts s of 500 E South.			e
500 to 600	S East	Stevens	w
600 to 710	English, Lexington, Prospect or Shelby	Stevens	
STEVEN'S PL or STEPHEN'S PL—Changed to 400 square E Empire st.			
STILLWELL (65S)—fr 1124 E St. Clair n to 10th; 1 st w of 802 to 1002 Highland av.			
800 to 1000	East 10th or Brookside av	Stillwell	s
STOCK (83SW)—fr Nordyke av n w to 1401 Kentucky av; 2 sts s w of 1101 W Morris. Stock Yards cars to Stock, walk s e.			
STUART (57-47W)—fr 3450 Roosevelt av n to 25th & fr 26th n to beyond 28th; 7 sts e of 2301 to 2801 N Rural.			
2300 to 2500	Brightwood	Stuart	n
2600 to 3000	Brightwood	25th & Gale	on 25th 1w 1n 1w
STURM AV (75-76N)—fr 431 Highland av e to Randolph; 1 st s of 1201 to 1901 E Michigan.			
1200 to 1900	E Michigan	Same number on E Michigan	1s
SUGAR GROVE AV (63-53W)—fr Indiana av n to 1301 23rd & fr s of Burdsall Parkway n to 25th; 3 sts w of Montcalm.			
1600 to 2300	Blake (Riverside)	Sugar Grove av	s(1800)n
2330 to 2500	Blake (Riverside)	Same number on Schurman av	1e
SUMMIT, N-S (75E)—fr 1602 E Ohio n to Vermont—fr E Wash s to byd Williams & fr S'eastern av s to Bates; 1 w of State.			2n 1e
N, 200 to 400	E Washington	Arsenal av	s
S, 1 to 154	E Washington	Summit	4s 1w
200 to 300	E Washington	State av	

SUMNER (105C)—fr 2831 Stanley av e to Shelby; 3 sts s of 701 to 1101 E Southern av.
700 to 1100.....Shelby (Southern av)..Same number on E Southern av.....3s
SUMNER AV (104-105S)—fr S Meridian e to byd Shelby; ½ mi s of E Troy av, Indpls, Col & S Ry cars to Sumner av.
SUNSET AV (23E)—fr 436 W 42nd n to 44th & fr 46th n to 48th; 8 sts w of 4002 or 4602 N Meridian.
4200 to 4400.....Illinois (Fairview)..Sunset av.....n
4600 to 4900; 5000 to 5200.....Illinois (Fairview)..End of line.....to 1st st e of Fairview Park
SUPERIOR (74-64C)—fr 18 W Michigan n to 11th; 1 al e of 501 to 1101 N Illinois. For cars see No. in N Illinois.
SUSQUEHANNA—Changed to 300 to 1600 N Talbott st.
SUTHERLAND AV (55NW-35SE)—fr 2601 Central av ne to 29th & fr 30th ne to 38th.
500 to 600; 2600 to 2638.....Central or Broad Ripple..Sutherland av.....e
2638 to 2900.....College (Fairgrounds)..Sutherland av.....sw(2800)ne
2900 to 3244.....College (30th st)..29th or 30th.....2w
1000 to 1400 .....College (30th st)..30th (end of line).....2n
3300 to 3800.....I U T R'y (Anderson or Ft Benj Harrison Divs)..Number on car line.....—
SUTHERLAND PL (36SW)—fr 3741 Sutherland av e to Orchard; 1 s of 1801 E 38th. Ft B Harrison cars to Sutherland pl, e.
SWAYNE (24SE)—fr 4488 N Meridian e to Washington boul; 1 st n of 502 E 44th.
100 to 500.....Central (Mapleton)..Swayne .....w(200)e
SWEET BRIAR (67S)—fr 725 Kealing av e to Sherman dr; 3 sts n of 3702 to 3802 E Michigan.
3700 to 3800.....E Michigan..Kealing av or Sherman dr.....3n
SWIFT (95N)—fr 1625 Olive e to Linden; 1 st n of 1202 to 1302 E Minnesota.
1200 to 1300.....Minnesota..Olive or Linden.....1n
SYCAMORE (84C)—fr 825 S Meridian e to Union; 1 al s of 1 E McCarty. For car service see same No. in E McCarty.
TABOR, E-W (94-95S)—fr 2225 S Meridian, e to Pennsylvania & fr New e to State av—w to Vine; 1 st s of Raymond.
E, 1 to 100.....S Meridian..Tabor .....e
900 to 1530.....Shelby..Tabor .....w(1100)e
1530 to 1800.....Beech Grove..Draper, State av or Dawson.....2s
W, 1 to 200.....S Meridian..Tabor .....w
TACOMA AV, N-S (76-46C)—fr 2500 E Washington, n to 18th & fr 28th n to 30th—s to alley; 3 sts w of Rural.
N, 1 to 300.....E Washington..Tacoma av.....n
300 to 800.....E Michigan..Tacoma av (end of line).....s(500)n
800 to 1400 .....East 10th..Tacoma av.....s(1000)n
1400 to 1800.....Brookside av..Tacoma av.....s
2800 to 3000 .....Brightwood..Rural .....7n to 28th & 3w
S, 1 to 100.....E Washington..Tacoma av.....s

TO GO TO ANY NO. ON—	TAKE CAR LINE—	GET OFF AT—	WALK—

TACOMA PL (51C)—fr 2120 Kenwood av w; 1 st n of 112 W 21st. Illinois cars to 21st, walk 1 w 1 n.

TALBOT AV (64-44E)—fr 130 E 16th n to Fall cr parkway & fr s of 27th n to byd 30th; 2 sts e of 1601 to 3001 N Meridian.

1600 to 2430	Pennsylvania	Number on car line to 2200; above 2200	n
2430 to 2554; 2700 to 3100	Central	Same number on Central av	4w

TALBOT, N-S (74-64-94E)—fr 130 E New York n to North, fr Walnut to St. Clair & fr s of 11th n to beyond 14th—fr 129 E Maryland s to Georgia & fr Morris s to beyond Adler; 2 sts e of Meridian.

N, 300 to 600; 900 to 800; 1000 to 1500	Pennsylvania	Same number on N Penn	1 al e
S, 100 to 200	S East, Shelby, Lexington, English or Prospect	Delaware	1 al s 1 al w
1200 to 1620	Garfield Park	Same number on Madison av	1w
1620 to 2000	S Meridian	Same number on S Meridian	2e

TECUMSEH (76-66W)—fr 2048 E Michigan n to Nowland av; 3 sts e of West drive.

500 to 800	E Michigan	Tecumseh	n
800 to 1400	East 10th	Tecumseh	s(1000)n

TEMPERANCE AV (87E) fr 4501 English av s; 3 e of 501 to 1101 S Sherman dr. I & C Ry(Rush div)cars to Temperance, n.

TEMPLE AV, N-S (76-46-86C)—fr 2900 E Washington, n to 17th & fr 28th n to 30th—s to beyond Pearl & fr n of Graydon s to Southeastern av; 2 sts w of Rural.

N, 1 to 300	E Washington	Temple av	n
300 to 800	E Michigan	Temple av	s(500)n
800 to 1500	East 10th	Temple av	s(1000)n
1500 to 1800	Brookside av	Tacoma av	1s 1e
S, 1 to 100	E Washington	Temple av	s
200 to 500	English	Keystone av (end of line)	1e 1n 1se

TENTH, E-W (64-69-60C)—fr 1000 N Meridian, e to Penn, fr Delaware e to Cornell av & fr Lewis e to byd Arlington av—w to Indiana av & fr White river w to byd Olin av; 5 sts n of Michigan.

E, 1 to 100	Pennsylvania	Tenth	w
200 to 400	Alabama	Tenth	w(300)e
400 to 620	Central or Broad Ripple	Tenth	w(500)e
620 to 820	College	Tenth	w(700)e
820 to 1000	Columbia, Brightwood, Brookside or E 10th	Bellefontaine, or Tenth	1n, or w
1100 to 1300	East 10th or Brookside av	Number on car line	—
1300 to 4100	East 10th	Number on car line to 3500; then	e
4100 to 6000	E Michigan (Emerson av)	Same No. on E Mich (exc'pt Col'ado or Euclid)	3n
W, 1 to 200	Illinois	Tenth	e(100)w

400 to 800 ..... Indiana..Tenth ..... e(500)w
800 to 930 ..... Blake..Tenth ..... e
(1000 to 1600 ..... For car service see same No. in Fall cr Parkway S drive)
1600 to 3000 ..... Bismark..Tenth ..... e(2300)w
3000 to 4200 ..... W Michigan..Concord or Tibbs av 5n

TERRACE AV, E-W (84-86-83S)—fr 1401 S Talbot e to Wright, fr Laurel e to Keystone av & fr Canby e to Golay—fr West w to Dakota; 2 to 4 sts s of Morris or Prospect.
E, 100 to 330 ..... Garfield Park..Terrace av ..... w(230)e
330 to 800 ..... S East..Terrace av ..... w(500)e
1400 to 2400; 2800 to 3100 ..... Prospect..Same number on Prospect 2s
W, 500 to 600 ..... Stock Yards..West & Morris or Dakota 2s

TERRACE RD (35SW)—fr 602 E 36th ne to Watson rd; 1 e of 3601 Central av. Central cars to 34th & Central, 1 n 1 e.

THADDEUS (95NE)—fr 1421 E Minnesota s to Van Buren; 4 sts e of 1701 to 1901 Shelby.
1700 to 2000 ..... Minnesota..Thaddeus ..... s

THALMAN or TALLMAN AV (56SW)—fr 1762 Roosevelt av ne to Bloyd av; 1 st e of 1801 to 2001 Hillside av.
1800 to 2000 ..... Brightwood..Thalman av ..... ne

THIRTEENTH, E-W (64-67-61C)—fr 1301 N Penn e to Columbia av & fr Keystone av e to byd Colorado av—fr Meridian w to byd Brooks, fr Fall cr w to Hiawatha; 3 sts n of 10th.
E, 100 to 200 ..... Pennsylvania..Thirteenth ..... e
200 to 400 ..... Alabama..Thirteenth ..... w(300)e
400 to 630 ..... Central or Broad Ripple..Thirteenth ..... w(500)e
630 to 1100 ..... College..Thirteenth ..... w(700)e
1100 to 1300 ..... Columbia or Brightwood..Thirteenth ..... w
2400 to 3225 ..... East 10th..Same number on E Tenth ..... 3 to 2n
3225 to 4300 ..... East 10th..Thirteenth ..... w(3500)e
W, 1 to 200 ..... Illinois..Thirteenth ..... e(100)w
200 to 400 ..... N Western..Thirteenth ..... e(300)w
400 to 800 ..... Indiana..Thirteenth ..... e(500)w
900 to 1100 ..... Blake..Hiawatha 2n

THIRTIETH, E-W (44-49-42C)—fr 3000 N Meridian, e to Pendleton pike—w to byd Meyer's rd; 5 to 8 sts n of 25th.
E, 1 to 130 ..... Illinois..Thirtieth 1e
130 to 600 ..... Central or Broad Ripple..Thirtieth ..... w(500)e
600 to 800 ..... College (Fairgrounds)..Thirtieth ..... w(700)e

TO GO TO ANY NO. ON—	TAKE CAR LINE—	GET OFF AT—	WALK—
THIRTIETH, E, 800 to 2800	College (30th st)	Thirtieth (end of line)	w(1000)e
2800 to 5000	Brightwood	30th (end of line)	w(3800)e
W, 1 to 430	Illinois	Thirtieth	e(100)w
430 to 1000	N Western	Thirtieth (on Northwestern av)	e(800)w
1000 to 1430	N Western	Thirtieth (on Clifton)	e(1100)w
1430 to 1900	Blake (Riverside)	End of line n end of Riverside Park	e(1700)w
THIRTY-FIRST, E-W (44-47-43C)—fr 3101 N Delaware e to College av, fr Baltimore av e to Dearborn & fr Brightwood av e to School—fr 3102 N Capitol av w to beyond Schurman av; 1 st n of 30th.			
E, 200 to 600	Central or Broad Ripple	Thirty-first	w(500)e
600 to 700	College (Fairgrounds)	Thirty-first	w
2000 to 2500	College (30th st)	Thirtieth (end of line)	10e 1n
2500 to 3200	Brightwood	30th (end of line)	6w 1n
3800 to 4100	Brightwood	30th (end of line)	1n
W, 200 to 400	Illinois	Thirtieth	2w 1n
400 to 1000	N Western	Thirty-first (on Northwestern av)	e(800)w
1000 to 1500	N Western	Thirty-first (on Clifton)	e(1100)w
THIRTY-SECOND, E-W (44-47-42C)—fr 3200 N Meridian, e to Fall cr parkway, fr Sutherland av e to Ralston av, fr Nicholas e to beyond Baltimore av, fr Rural e to Dearborn, fr w of Jackson e to Sherman dr & fr School e to Lancaster—w to beyond Schurmann av; 2 to 3 sts n of 30th.			
E, 1 to 100	Illinois	Thirty-second	1e
100 to 600	Central or Broad Ripple	Thirty-second	w(500)e
600 to 740	College (Fairgrounds)	Thirty-second	w(700)e
800 to 1700	College (30th st)	Thirtieth (end of line)	1n
1900 to 2400	College (30th st)	30th (end of line)	11e 2n
2700 to 3200; 3300 to 3900	Brightwood	30th (end of line)	2n
4100 to 4500	Brightwood	30th (end of line)	3e 2n
W, 1 to 400	Illinois	Thirty-second	e(100)w
400 to 1000	N Western	Thirty-second (on Northwestern av)	e(900)w
1000 to 1500	N Western	Thirty-second (on Clifton)	e(1100)w
THIRTY-THIRD, E-W (44-47-42N)—fr 3300 N Meridian, e to Ashland av, fr Martindale e to Ralston, fr Jackson w, fr Sherman dr e to Hope & fr School e to Lancaster—w to Senate av & fr N'western w to byd Schurmann; 3 or 4 n of 30th.			
E, 1 to 100	Illinois	W Thirty-third	1e
100 to 600	Central or Broad Ripple	Thirty-third	w(500)e

1400 to 1700.....I U T R'y (Anderson or Ft Benj Harrison Divs)..Thirty-third .....e
3300 to 3400; 3800 to 4000.....Brightwood..Thirtieth (end of line).....3n
4100 to 4500.....Brightwood..Thirtieth (end of line).....3e 3n
W, 1 to 300.....Illinois..Thirty-third .....e(100)w
900 to 1020.....N Western..Thirty-third (on Northwestern av).....w
1020 to 1500.....N Western..Thirty-third (on Clifton).....e(1100)w

THIRTY-FOURTH, E-W (44-49-42N)—fr 3400 N Meridian, e to Fall cr Parkway & fr Sutherland av e to Arlington av—w to Senate av & fr Northwestern av w to beyond Schurman av; 4 to 5 sts n of 30th.

E, 1 to 400.....Central (Mapleton or Meridian H'ts)..Number on car line.....—
400 to 600.....Central or Broad Ripple..Thirty-fourth .....w(500)e
600 to 1100 .....College (Fairgrounds)..Thirty-fourth .....w(700)e
1500 to 3100.....I U T R'y (Anderson or Ft Benj Harrison Divs)..Thirty-fourth .....e
3100 to 5100 .....Brightwood..30th (end of line).....4n
W, 1 to 300.....Illinois..Number on car line.....—
900 to 1500.....N Western..Number on car line to 1100; then.....w

THIRTY-FIFTH, E-W (45-47; 44-43N)—fr 3501 Birchwood av e to Evergreen av, fr Sutherland av e to Ralston av & fr Dearborn e to Jackson—fr 3502 N Meridian w to Senate av & fr Northwestern av w to Schurman av; 2 sts n of 34th.

E, 1000 to 1100.....College (Fairgrounds)..Birchwood av or Evergreen av.....1s
1500 to 1700.....I U T R'y (Anderson or Ft Benj Harrison Divs)..Thirty-fifth .....e
1900 to 2100.....I U T Ry (Anderson or Ft Benj Harrison divs)..Thirty-sixth 3e 1s
3200 to 3400.....I U T R'y (Anderson or Ft Benj Harrison Divs)..Dearborn or Jackson.....3s
W, 1 to 200.....Central (Mapleton)..Thirty-fifth .....e(100)w
200 to 300.....Illinois (Fairview)..Thirty-fifth .....e
900 to 1500.....N Western..Northwestern av & 34th or Clifton & 34th....1n

THIRTY-SIXTH, E-W (34-38S-43N)—fr 3600 N Meridian, e to Fairgrounds av, fr Sutherland av e to Nicholas, fr Keystone av e to Jackson & fr Dequincy e to Ritter av—w to Senate av & fr Northwestern av w to Schurman av; 2 sts n of 34th.

E, 1 to 600.....Central (Meridian H'ts)..Thirty-sixth .....w(100)e
600 to 1000 .....College (Fairgrounds)..College & Fairgrounds avs.....on College 1 n
1600 to 2000.....I U T R'y (Anderson or Ft Benj Harrison Divs)..Thirty-sixth .....e
2400 to 3400; 4800 to 5600..I U T R'y(Anders'n or Ft B Hars'n Divs)..Same number on E 38th.....2s
W, 1 to 200.....Central (Mapleton)..Thirty-sixth .....e(100)w
200 to 300.....Illinois (Fairview)..Thirty-sixth .....e
1000 to 1500.....N Western..Northwestern av & 34th, or Clifton & 34th...2n

TO GO TO ANY NO. ON—	TAKE CAR LINE—	GET OFF AT—	WALK—
THIRTY-SEVENTH, E-W (34-38S-43N)—fr 3701 N Meridian, e to Penn, fr Washington boul e to Central av, fr Sutherland av e to Kinnear, fr Keystone av e to Jackson & fr DeQuincy e to Ritter av—fr Illinois w to Senate av & fr Crescent av w to Water; 3 sts n of 34th.			
E, 1 to 100	Central (Meridian Heights)	Thirty-seventh	w
300 to 500	Central	Central av & 34th	on Central av 3n
1700 to 2100	I U T R'y (Anderson or Ft. Benj Harrison Divs)	Thirty-seventh	e
2400 to 3400; 4800 to 5600	I U T R'y(Anders'n or Ft B Hars'n Divs)	Same number on E 38th	is
W, 100 to 200	Central (Mapleton)	Thirty-seventh	w
200 to 300	Illinois (Fairview)	Thirty-seventh	e
1000 to 1200	N Western	Northwestern av & 34th	on N Western 2n 1nw
THIRTY-EIGHTH, E-W (36-39-33S)—fr 3801 Sutherland av, e to Jackson & fr School e to Arlington av—fr Northwestern av w to canal; 4 sts n of 34th.			
E, (1 to 1600	For car service	see same number in E Maple rd)	—
1800 to 3400; 4100 to 6000	I U T I Ry (Anderson or Ft B Harr divs)	Number on car line	—
W, (1 to 800	For car service	see same number in W Maple rd)	—
1200 to 1500	N Western	Northwestern av & 34th	on N'western av ¾ mi n
THIRTY-NINTH, E-W (34-38-33C)—fr 3901 Central av, e to College av & fr Drexel e to Graham—fr Illinois w to Rookwood av & fr Byram av w to Conser av; 1 st n of 38th.			
E, 500 to 700	Broad Ripple	Thirty-ninth	w
4500 to 5800	Ft Benj Harrison	Same number on E 38th	1n
W, 100 to 500	Illinois (Fairview)	Thirty-ninth	e(300)w
600 to 700	Illinois (Fairview)	Fortieth	3w 1s
THOMAS—Changed to S Denny st.			
THORNBERRY (92W)—fr 2102 S Belmont av w to beyond Bismark av; 5 sts s of 2101 to 2301 W Minnesota.			
2100 to 2400	W Indianapolis	Bismark or Belmont avs (on Howard)	9s
THREE NOTCH RD (104C)—cont of S Meridian s of Troy av. S Meridian cars to end of line, walk 4 s.			
THURMAN—Changed to 3600 square E Pearl st.			
TIBBS AV, N-S (71-51-81C)—fr 3202 W Washington, n to Lafayette rd—fr 3401 W Wash s; 9 sts w of Holmes av.			
N, 1 to 200	W Washington	Tibbs av	nw
200 to 2000	W Michigan	Tibbs av	s(500)n
S, 1 to 1200	W Washington	End of line	1st rd w
TINDALL AV (105E)—fr 1801 E Gimber s to Troy; 5 e of 2701 or 3001 Shelby.			**Shelby cars to Southern av, on Shelby 3 s 5 e.**

TIPPECANOE (74NW)—fr 328 N Meridian w to Capitol av & 1r e of Toledo w to California; 1 al n of 2 to 602 W New York. For car service see same No. in W New York.

TIPTON (56W)—fr 1724 E 20th n to Pike; 1 st w of 2002 Hillside av. Brightwood cars to Hillside av, walk 3 nc.

TOLEDO (74NW)—fr 423 W Wabash n to Michigan; 1 al e of 201 to 501 N West. For car service see same No. in N West.

TOMLINSON (60E)—fr 3902 W Michigan n; 1 st w of 502 Olin av. W Michigan cars to end of line, walk 9 w.

TORBETT (63-62C)—fr 1020 N West w to Locke & fr Belt R R w to Miley av; 1 st n of 502 to 902 & 1702 W 10th.

500 to 800	Indiana	Tenth	½n & w
800 to 1000	Blake	Locke	1ne
1600 to 1800	W Michigan or Bismark	Miley av	2n 1e 1n

TORONTO (64SE)—fr 923 N Penn e to Delaware; 1 al n of 102 to 202 E Pratt. For car service see same No. in E Pratt.

TOTEM LANE (43-33W) fr 1302 W 36th n to Golden Hill; 3 w of 3602 N'western av. N Western cars to 34th & Clifton, 2n 2w

TRACY (81NE)—fr 3501 W McCarty s to Wray; 1 st w of Goorley.

400 to 500	W. Washington	End of line	3s 1w

TRAUB, N-S (72-62C)—fr 2000 W Washington, n to beyond Ohio, fr Michigan n & fr s of Calvelage n to beyond 11th—s to beyond Maryland; 1 st e of Belmont av.

N, 1 to 300	W Washington	Traub av	n
500 to 700	W Michigan or Bismark	Traub av	n
800 to 1200	Bismark	Same number on N Bismark av	3e
S, 1 to 300	W Washington	Traub av	s

TREMONT, N-S (72-62W)—fr 2302 W Wash, n to Turner av & fr Michigan n to byd 14th—s to Jackson; 3 w of Belmont av.

N, 1 to 500	W Washington	Tremont	n
500 to 1500	Bismark	Same number on N Bismark av	1w
S, 1 to 200	W Washington	Tremont	s
700 to 1400	W Indianapolis	Same number on S Bismark av	1w

TRENTON AV (44SE)—fr 2932 N New Jersey w to Princeton pl; 1 st s of 401 E 30th. Central cars to 29th, walk 1 w 1 n.

TROWBRIDGE (76-86C)—fr n of 2502 Graydon s to English av & fr Prospect s; 1 st e of 301 to 1101 S Keystone av.

200 to 500	English	Keystone av (end of line)	1e
1000 to 1200	Prospect	Keystone av (end of line)	1e

TROY AV, E-W (104-106-103S)—fr 3000 S Meridian, e to Beech Grove—w to Harding; ½ mi s of Southern av.

E, 1 to 300	S Meridian	End of line	½ mi s
300 to 2000	Shelby	E Southern av	½ mi s
2000 to 3800	Beech Grove	Troy av	w
W, 1 to 1500	S Meridian	End of line	½ mi s

TO GO TO ANY NO. ON—	TAKE CAR LINE—	GET OFF AT—	WALK—
TRUMBULL—Changed to 1100 to 1300 N Drover st.			
TURNER AV (72N)—fr 230 N Belmont av nw to beyond Mount; 2 sts n of 2102 to 2402 W Washington.			
2100 to 2500	W Washington	Same number on W Washington	2n
TURNER DR (84E)—fr 1031 S Alabama e to East; 1 al n of 302 to 502 Prospect. For car service see same No. in Prospect.			
TUXEDO, N-S (77-67W)—fr 3401 E New York s, fr Michigan n & fr s of St Clair n to 16th—fr 3401 E Washington s to Moore av; 7 sts e of Rural.			
N, 200 to 300	Irvington (E Wash)	Lasalle	1n 1e
500 to 600	E Michigan	Tuxedo	n
700 to 1225	East 10th	Tuxedo	s(1000)n
1225 to 1600	East 10th	Same number on N Olney	1w
S, 1 to 100	Irvington (E Wash)	Tuxedo	s
TWELFTH, E-W (64-68-61C)—fr 1201 N Delaware, e to College av, fr Br'kside e to Rural & fr Sherman dr e to Colorado—fr 1202 N Illinois w to Brooks, fr Meadow w to Hiawatha, fr Belmont av w to beyond Ketcham & fr e of Centennial w to Tibbs av; 2 sts n of 10th.			
E, 200 to 400	Alabama	Twelfth	w(300)e
400 to 620	Central or Broad Ripple	Twelfth	w(500)e
620 to 700	College	Twelfth	w
1400 to 1620	Brookside av	Twelfth	e
1620 to 2800	East 10th	Same number on E Tenth	2n
3800 to 4900	E Michigan (Emerson av)	Same No. on E Mich (except Colorado or Euclid)	6n
W, 100 to 200	Illinois	Twelfth	w
200 to 420	N Western	Twelfth	e(300)w
420 to 820	Indiana	Twelfth	e(500)w
900 to 1100	Blake	Hiawatha	1n
2100 to 3100	Bismark	Twelfth	e(2300)w
3200 to 3400	W Michigan	Tibbs av	5n
TWENTIETH, E-W (54-59-53S)—fr 2001 N Talbott av e to Martindale av, fr Sheldon e to Hillside av, fr Oxford e to Olney, fr Colorado av e to Linwood av & fr Ritter av e to Graham av—fr 2002 N Meridian w to Highland pl & fr Gent av w to Sugar Grove av; 4 sts n of 16th.			
E, 129 to 300	Pennsylvania	Twentieth	e
300 to 600	Central or Broad Ripple	Twentieth	w(500)e
600 to 1100	College	Twentieth	w(700)e
1100 to 1400	Columbia	Twentieth	w

2900 to 3600 ..... Brightwood..Dearborn 1n 1n
4300 to 4500 ..... Indpls, New Castle & Toledo Tract R'y..Colorado av 2s
W, 1 to 200 ..... Illinois..Twentieth ..... e(100)w
200 to 400 ..... N Western..Twentieth ..... e(300)w
1200 to 1300 ..... Blake (Riverside)..Gent av 3n

TWENTY-FIRST, E-W (54-59-52S)—fr 2100 N Meridian, e to Lewis, fr Oxford e to Parker av & fr Mass. av e to Arlington av—w to Northwestern av & fr Golden Rod dr w to E Riverside dr; 5 sts n of 16th.

E, 1 to 300 ..... Pennsylvania..Twenty-first ..... w(130)e
300 to 600 ..... Central or Broad Ripple..Twenty-first ..... w(500)e
600 to 1100 ..... College..Twenty-first ..... w(700)e
2900 to 3000 ..... Brightwood..Oxford or Parker av 1n
3000 to 3800 ..... Brightwood..Dearborn or Olney 2s
3800 to 5500 ..... Indpls, New Castle & Toledo Tract R'y..21st, or cross st at same number ..... e, or 1s
W, 1 to 200 ..... Illinois..Twenty-first ..... e(100)w
200 to 500 ..... N Western..Number on car line 300 to 500; below 300 ..... e
900 to 1200 ..... Blake..Montcalm & 18th ..... on Montcalm 1n
1200 to 1700 ..... Blake (Riverside)..Same number on W 18th 2n

TWENTY-FIRST ST. ANNEX (54C)—fr 2111 N Penn e to Talbot av; 1 s of 101 E 22nd. Penn cars to 21st st Annex & w.

TWENTY-SECOND, E-W (54-58-52C)—fr 2200 N Meridian e to Ralston av, fr Rural e to Dearborn, fr Olney e to Brightwood av & fr Linwood av e to Dequincy—w to Capitol av, fr Sackville w to Iron av & fr Sugar Grove av w to E Riverside dr; 1 st n of 21st.

E, 1 to 220 ..... Pennsylvania..Twenty-second (end of line) ..... w(130)e
220 to 620 ..... Central or Broad Ripple..Twenty-second ..... w(500)e
620 to 1100 ..... College..Twenty-second ..... w(700)e
1100 to 1700 ..... Columbia..Twenty-second ..... w(1400)e
2800 to 3200 ..... Brightwood..Same number on Roosevelt av 1.n
3500 to 3800 ..... Brightwood..Olney 2s
4500 to 4900 ..... Indpls, New Castle & Toledo Tract R'y..Cross street at same number 1n
W, 1 to 200 ..... Illinois..Twenty-second ..... e(100)w
1000 to 1200 ..... Blake..Montcalm & 18th ..... on Montcalm 2n
1300 to 1700 ..... Blake (Riverside)..Twenty-second (on Schurman av) ..... e(1400)w

TWENTY-THIRD, E-W (54-58-52C)—fr 2301 N Meridian e to Baltimore av, fr Rural e to Olney & fr Linwood av e to Dequincy—fr Illinois w to Capitol, fr Boulevard pl w to Fall cr pky & fr Sackville w to E Riverside dr; 2 n of 21st.

TO GO TO ANY NO. ON—	TAKE CAR LINE—	GET OFF AT—	WALK—
TWENTY-THIRD, E, 1 to 200	Pennsylvania	Twenty-second (end of line)	1n
200 to 620	Central or Broad Ripple	Twenty-third	w(600)e
620 to 1100	College	Twenty-third	w(700)e
1100 to 2000	Columbia	Twenty-third	w(1400)e
2800 to 3500	Brightwood	Same number on Roosevelt av	2 to 1n
4500 to 5000	Indpls, New Castle & Toledo Tract R'y	Cross street at same number	2n
W, 100 to 200	Illinois	Twenty-third	w
300 to 500	N Western	Twenty-third	e(600)w
1000 to 1700	Blake (Riverside)	Twenty-third (on Schurman av)	e(1400)w
TWENTY-FOURTH, E-W (54-58-53N)—fr 2400 N Meridian, e to Baltimore av, fr Hillside av e to Keystone av & fr Emerson av e to Hawthorne lane—w to Capitol av & fr Highland pl w to Isabella.			
E, 1 to 120	Illinois	Twenty-fourth	2e
120 to 620	Central or Broad Ripple	Twenty-fourth	w(500)e
620 to 1100	College	Twenty-fourth	w(700)e
1100 to 2000; 2200 to 2400	Columbia	Twenty-fourth	w(1400)e
5100 to 5400	Indpls, New Castle & Toledo Tract R'y	Emerson av	2n
W, 1 to 200	Illinois	Twenty-fourth	e(100)w
300 to 800	N Western	Twenty-fourth	e(600)w
(800 to 1700	For car service see same number in Burdsal Parkway)		
TWENTY-FIFTH, E-W (54-58-52N)—fr 2501 N Meridian e to Brightwood av, fr School e to Lancaster & fr Emerson av e to Hawthorne lane—fr Capitol av w to E Riverside dr; 4 sts n of 21st.			
E, 1 to 130	Illinois	W Fall cr Parkway, S drive	2ne
130 to 620	Central or Broad Ripple	Twenty-fifth	w(500)e
620 to 1100	College	Twenty-fifth	w(700)e
1100 to 2400	Columbia	Twenty-fifth (end of line)	w(1400)e
2400 to 3220	Brightwood	Rural; above 2800, same No. on Roosevelt	4n
3220 to 3800	Brightwood	No. on car line, 3600 to 3800; below 3600	w
4100 to 4500	Brightwood	Twenty-sixth	3e 2s
5100 to 5400	Indpls, New Castle & Toledo Tract R'y	Emerson av	3n
W, 200 to 330	Illinois	Fall cr Parkway, N Dr	1w
330 to 1100	N Western	Twenty-fifth	e(700)w
1100 to 1700	Blake (Riverside)	Twenty-fifth (on Schurman av)	e(1400)w

e to School & fr Ritter av e to Arlington—fr N Meridian w to E Riverside dr; 1 st n of 25th.

E, 700 to 1100	College	Twenty-sixth	e
3200 to 3500	Brightwood	Gale & Twenty-fifth	on 25th 1w 1n
3800 to 4100	Brightwood	Twenty-sixth	e
5500 to 6000	Indpls, New Castle & T Trac Ry	Ritter av or Arlington av	1 or 2n
W, 1 to 330	Illinois	Twenty-sixth	e(100)w
330 to 1130	N Western	Twenty-sixth	e(700)w
1200 to 1700	Blake	Twenty-sixth	e(1400)w

TWENTY-SEVENTH, E-W (44-46-42S)—fr 2700 N Meridian, e to Talbot av, fr Sutherland av e to Rural, fr Parker av e to Dearborn & fr Sherman dr e to Foundry—w to E Riverside dr; 2 sts n of 25th.

E, 1 to 130	Illinois	Twenty-seventh	1e
661 to 1100	College (30th st)	Number on car line 700 to 1000	w(661-1000)e
1200 to 2400	Columbia	Twenty-fifth (end of line)	1n
2400 to 2800	Brightwood	Rural	6n
3000 to 3200	Brightwood	Dearborn	6n
3800 to 3900	Brightwood	Twenty-seventh	e
W, 1 to 300	Illinois	Twenty-seventh	e(100)w
300 to 1000	N Western	Twenty-seventh (on N Western av)	e(700)w
1000 to 1200	N Western	Twenty-seventh (on Clifton)	e(1100)w
1200 to 1700	Blake (Riverside)	Number on car line 1700 to 1400; then	e

TWENTY-EIGHTH, E-W (44-47-42S)—fr 2800 N Meridian, e to Park av & fr Sutherland av e to Bartholomew—w to Barnes & fr Burton av w to E Riverside dr; 3 sts n of 25th.

E, 1 to 130	Illinois	Twenty-eighth	1e
130 to 600	Central or Broad Ripple	Twenty-eighth	w(500)e
700 to 900	College (Fairgrounds)	Sutherland av.	1 ne
900 to 2400	College (30th st)	Twenty-eighth	w(1000)e
2400 to 4500	Brightwood	Twenty-eighth	w(3800)e
W, 1 to 400	Illinois	Twenty-eighth	e(100)w
400 to 1000	N Western	Twenty-eighth (on N Western av)	e(700)w
1000 to 1200	N Western	Twenty-eighth (on Clifton)	e(1100)w
1300 to 1700	Blake (Riverside)	Same number on W 27th	1n

TWENTY-NINTH, E-W (44-48-43S)—fr 2901 N Penn, e to Fall cr parkway, fr Sutherland av e to Rural, fr Parker av e to Dearborn & fr School e to Lancaster—fr N Illinois w to E Riverside dr; 4 sts n of 25th.

E, 100 to 600	Central or Broad Ripple	Twenty-ninth	w(500)e

TO GO TO ANY NO. ON—	TAKE CAR LINE—	GET OFF AT—	WALK—
TWENTY-NINTH, E, 600 to 710	College (Fairgrounds)	Twenty-ninth	w(700)e
800 to 2800	College (30th st)	Twenty-ninth	w(1000)e
3000 to 3200	Brightwood	Twenty-eighth	7w 1n
4100 to 4700	Brightwood	Twenty-eighth	3e 1n
W, 100 to 400	Illinois	Twenty-ninth	w
400 to 1000	N Western	Twenty-ninth (on N Western av)	e(800)w
1000 to 1325	N Western	Twenty-ninth (on Clifton)	e(1100)w
1325 to 1700	Blake (Riverside)	E Riverside drive or Schurman av (on 27th)	2n
TWIN LAKE AV (77S)—fr 401 S Gale e to Lake; 3 s of 3801 E Washington. Irvington (E Wash) cars to Sherman dr, 3 s.			
UDELL (43S)—fr 2840 Ethel av w to Schurman av; 5 sts n of 530 to 1402 W 25th.			
500 to 1000	N Western	Udell (on N Western av)	e(700)w
1000 to 1300	N Western	Udell (on Clifton)	e(1100)
1300 to 1400	Blake (Riverside)	Schurman av & 27th	on Schurman 2n
UNION (84-104C)—fr 19 E Merrill s to beyond Adler, fr n of Schiller s to Legrande av, fr n of Regent s to Glendale & fr n of Iloefgen s to Southern av; 2 sts e of 601 to 2601 S Meridian.			
600 to 1930; 2000 to 2100; 2111 to 2400; 2500 to 2600	S Meridian	Same No. on Russell av or S Meridian	2e
UNIVERSITY AV (78-79S)—fr w of Carter e to 240 S Emerson av & fr Butler e to Arlington; 3s of 5101 to 6001 E Wash'n.			
4800 to 5100; 5235 to 5520	Irvington (E Wash)	Emerson, Butler, Downey or Ritter avs	2s
5520 to 6000	Irvington (E Wash)	Bonna av (end of line)	1s
UNIVERSITY TER (65W)—fr 714 E 13th n to 14th; 1 e of 1301 or 1401 College av. College cars to 13th or 14th, walk 1 e.			
UTICA (63SE)—fr 614 W St Clair nw to 10th; 1 al w of 802 to 1002 N California. For cars see same No. in N California.			
VALLEY AV (56S)—fr 1901 Roosevelt av e to Hazel; 2 sts nw of 2502 Brookside av.			
1900 to 2300	Brightwood	Valley av	se
2300 to 2600	Brightwood	Hazel	2s
VAN BUREN (95C)—fr 1911 Shelby e to State av; 3 sts s of 1101 to 1701 E Minnesota.			
1100 to 1700	Shelby	Van Buren	e
VANDEMAN (87-97W)—fr 3301 Pleasant s to byd Orange; 5 e of 1101 S Keystone av. Prospect cars to Keystone, walk 5 e.			
VERMONT, E-W (74-77-70)—fr 400 N Meridian, e to Randolph, fr Rural e to Oxford, fr LaSalle e & fr w of Gale e to Sherman dr—w to Bright, fr Blake w to Beauty av, fr Bank av w to Belmont av, fr e of Germania av w to beyond Berwick av & fr Cossel rd w; 4 sts n of Washington.			
E, 1 to 200	Pennsylvania	Vermont	w(100)e
200 to 600	Alabama, Central, Brightwood, College or E 10th	Vermont	w(300)e

E Michigan..Vermont .....w(725)e
1000 to 1900; 2800 to 2900; 3300 to 3400; 3500 to 3800..E Michigan..Same number on E Michigan.....1 or 2s
W, 1 to 200.....Illinois..Vermont .....e(100)w
200 to 420.....Indiana or N Western..Vermont .....e(300)w
420 to 800 .....W Michigan or Blake..Same number on W New York.....1n
830 to 960.....W Michigan, Blake or Bismark..Vermont .....w
960 to 1200.....W Michigan..Same number on W Michigan.....1s
1500 to 2100.....W Michigan or Bismark..Same number on W Michigan.....2s
2400 to 4000.....W Michigan..Same number on W Michigan.....1 or 2s

VICTORIA (72-71S)—fr 502 S Addison w to Hancock av; 4 sts s of 2601 to 2901 W Washington.
2600 to 3000.....W Washington..Same number on W Washington.....1s

VIGO (95-96N)—fr 1815 Lockwood e to Villa av; 1 st s of 1225 to 2001 E Minnesota.
1200 to 2100.....Minnesota..Same number on E Minnesota.....1 or 2s

VILLA AV (86-96W)—fr 2001 Lexington av s to byd Orange & fr Terrace av s to Walker; 3 or 4 e of 801 to 2425 S State av
800 to 1000.....Lexington..Villa av (end of line).....s
1000 to 1340.....Prospect..Villa av .....n(1100)s
1400 to 2000.....Minnesota..Villa av .....n(1700)s
2000 to 2500.....Beech Grove..Villa av .....n(2100)s

VINCENNES (83C) fr 1202 W Morris ne; 1 w of 1202 Kentucky av. W Indpls cars to Morris & Ky. av, walk on Morris 1 w.

VINE (94SW)—fr 201 W Tabor s to Kelly; 2 w of 2226 or 2302 S Meridian. S Meridian cars to Tabor or Kelly, walk 2 w.

VINTON (83E)—fr 1024 S West w to Dakota; 3 sts s of 501 W McCarty. Stock Yards cars to Vinton, walk w.

VIOLET (53E)—fr 620 Wilmington n; 1 st w of 2146 Northwestern av. N Western cars to Wilmington, walk 1 w.

VIRGINIA AV (74SE-85NW)—fr 101 E Washington se to 1101 Prospect.
1 to 700.....English, Lexington, Shelby or Prospect..Number on car line.....—
700 to 1100.....Shelby or Prospect..Number on car line.....—

VOLNEY (68N)—fr 5010 Elliott av n to 16th; 1 w of 1602 N Emerson av. E Mich (Emerson) cars to Emerson, 1 mi n 1 w.

VOORHEES AV (94W)—fr 301 W Regent s to Raymond; 4 w of 2202 S Meridian. S Meridian cars to Raymond, walk 4 w.

VOUGHT—Changed to 2500 to 3300 Euclid st.

WABASH, E-W (74-75-73C)—fr 135 N Meridian, e to Noble—w to Capitol av, fr Senate av w to Geisendorff & fr Blake w; 1 al n of Market. For car service see same No. in Market.

WADE (95-96S)—fr 2331 Shelby e to byd State av & fr Churchman av e to Hobart av; 3 sts s of 1101 to 2401 E Raymond.
1100 to 1800 .....Shelby..Wade .....e
2800 to 3300.....Beech Grove..Wade .....e

TO GO TO ANY NO. ON—	TAKE CAR LINE—	GET OFF AT—	WALK—
WALCOTT, N-S (76W)—fr 1802 E Washington n to Michigan—fr Southeastern av s to Deloss; 1 st e of State av.			
N, 1 to 320	E Washington	Walcott	n
320 to 500	E Michigan	Walcott	s
S, 200 to 400	English	State av	1n 1e
	or E Washington	State av	4s 1se
WALKER (57NE)—fr 4202 E 25th n to Pendleton pike & fr 30th n to 33rd; 4 sts e of Brightwood av.			
2500 to 2600	Brightwood	Twenty-sixth	3e 1s 1e
3000 to 3300	Brightwood	Thirtieth (end of line)	4e
WALKER AV (95SE-106N)—fr 1501 Wade se & e to Hobart av; 3 to 5 sts s of 1501 to 2401 E Raymond.			
1500 to 2000	Shelby	Wade, Bradbury av or Finley av	2e
2000 to 3300	Beech Grove	Walker av	w(3100)e
WALLACE (78-58W)—fr 4802 E Washington n to 10th & fr 21st n to 23rd; 4 sts w of N Emerson av.			
1 to 400	Irvington (E Wash)	Wallace	n
400 to 1200	E Michigan (Emerson av)	Wallace	s(500)n
2100 to 2300	Indpls, New Castle & Toledo Tract R'y	Wallace	s(2200)n
WALNUT, E-W (64-68-61S)—fr 701 N Penn e to byd Pine, fr w of Kealing av e to Garfield av & fr Carlyle pl e to Leland—fr N Meridian w to West, fr Indiana av w to White river, fr Belmont av w to Concord, fr Goodlet av w to Tibbs av & fr Rochester av w to Olin av; 2 sts n of Michigan.			
E, 100 to 200	Pennsylvania	Walnut	e
200 to 500	Alabama or Central	Walnut	w(300)e
500 to 700	Columbia, Brightwood, Brookside or E 10th	Walnut	w(600)e
700 to 1100	College, Columbia, Brightwood, Brookside or E 10th	St. Clair & Noble	on Noble 1s
3500 to 4100; 4600 to 5300	E Michigan (Emerson av)	Same number on E Michigan	2n
W, 1 to 200	Illinois	Walnut	e(100)w
200 to 400	N Western	Walnut	e(300)w
400 to 500	Indiana	Walnut	e
700 to 1000	Blake	Walnut	e(830)w
1000 to 1600	W Michigan	Same number on W Michigan	2n
2100 to 2420	Bismark	Walnut	e(2300)w
2420 to 3120; 3200 to 3400; 3800 to 4200	W Michigan	Same number on W Michigan	1n
WARMON AV, N-S (71-61-91E)—fr 2800 W Washington, n to Michigan, fr Walnut n to Calvelage & fr 10th n to Crawfordsville rd—s to Victoria & fr Oliver av s to Raymond; 5 sts w of Belmont av.			
N, 1 to 300	W Washington	Warmon av	n

W Michigan..Holmes av .....s
1000 to 1500.....Bismark..Tenth, Eleventh or Twelfth.....1n 1w
S, 1 to 530.....6w
600 to 1300 .....W Washington..Warmon av .....s
WARREN AV (83W)—fr 1231 W Henry s to Ray; 4 sts w of 502 to 1002 S Drover.
500 to 640.....W Indianapolis..Morris & Bismark av.....on Morris 3w
640 to 1000.....W Indianapolis..Warren av.....n(600)s
WARSAW (84NE)—fr 501 S East e; 1 st s of 501 E South. S East cars to Warsaw, walk e.
WASHINGTON, E-W (74-79-71C)—fr 1 Meridian, e to beyond Sheridan av—w to beyond Tibbs av. Base line from which all north and south streets are numbered.
E, 1 to 530.....E Washington or E Michigan..Number on car line.....—
530 to 3120.....E Washington..Number on car line.....—
3120 to 5730.....Irvington (E Wash)..Number on car line.....—
5730 to 6600.....Irvington (E Wash—Sheridan av)..Number on car line to 6200; above 6200.....e
W, 1 to 520.....W Washington, Bismark, W Michigan or Blake..Number on car line.....—
520 to 3500.....W Washington..Number on car line to 3300; above 3300.....w
WASHINGTON AV (73E)—fr 602 W Washington nw to Blake. W Washington cars to Washington av, walk nw.
WASHINGTON BOUL (44-4E)—fr s of 301 E 28th n to byd 57th & fr s of 61st n to 64th; 4 sts e of N Meridian.
2700 to 3320.....Central or Broad Ripple..Same number on Central av.....2w
3320 to 3520.....Central (Meridian Hts or Mapleton)..Washington Boul .....s(3400)n
3520 to 5040.....Central (Meridian Heights)..Same number on N Pennsylvania.....1e
5040 to 5800; 6000 to 6400.....Broad Ripple..Same No. on College av (except 60th).....3w
WASHINGTON PL (44NE)—fr 3250 Washington boul w; 3 n of 302 E 30th. Central cars to 32nd, walk 2 w 1 s.
WATER (73SE)—fr 801 W Maryland s; 3 sts w of 102 S West. W Washington cars to Blackford, walk 2 s 1 w.
WATER (43NW)—cont of W 37th sw to 1302 W 36th; 3 w of 3602 N'western av. N Western cars to 34th & Clifton, 2 w 2 n.
WATKINS (78SW) fr 202 S Riley w; 2 w of 240 S Emerson av & 1 n. Irvington (E Wash) cars to Emerson, 2s 2w 1n.
WATSON RD (45-35W)—fr 620 Fairfield av n & e to beyond Winthrop av; 2 sts e of 3401 or 3601 Central av.
3400 to 3700; 600 to 1100.....College (Fairgrounds)..Watson rd; or same No. on Fairfield av.....n; 2n
WAYNE—Changed to 800 to 1000 Darnell st.
WEBB (94-104E)—fr 259 Legrande av s to Raymond & fr Hoefgen s to Southern av; 1 st e of 2101 or 2501 Madison av.
2100 to 2200.....Garfield Park..Raymond 3w
2500 to 2600.....S Meridian..Hoefgen (end of line).....3e

TO GO TO ANY NO. ON—	TAKE CAR LINE—	GET OFF AT—	WALK—
WEBSTER, N-S (79-89C)—fr 6036 E Washington, n to Shelley—s to beyond Julian av, fr n of Dewey av s to Oak av & fr Beechwood av n and s; 1 st e of Arlington av.			
N, 1 to 500	Irvington (E Wash-Sheridan av)	Webster	n
S, 1 to 200	Irvington (E Wash-Sheridan av)	Webster	s
200 to 300; 400 to 500	Irvington (E Wash-Sheridan av)	Arlington av	s to same number & 1e
WEGHORST (94-95N)—fr 1525 S East e to Leonard; 6 sts s of 501 to 835 E Morris. S East cars to Weghorst, walk e.			
WELLINGTON (37E)—fr 4502 E 38th n, 2 e of 3801 School. Ft B Harrison cars to Wellington, walk n.			
WENDELL (54W)—fr 502 W 21st n to Marlette dr; 1 st e of 2101 Northwestern av. N Western cars to Wendell, walk n.			
WEST, N-S (74W-63E-84W) fr 500 W Washington, n to Brighton boul—s to beyond Palmer; 5 sts w of Meridian.			
N, 1 to 420	W Michigan or Blake	Number on car line to 300; then	n
420 to 1720	Indiana	Number on car line 600 to 1400	s(600-1400)n
S, 1 to 200	W Washington, W Michigan, Bismark or Blake	West	s
200 to 500	W Indianapolis or Stock Yards	West	n(400)s
500 to 1700	Stock Yards	Number on car line to 1200; then	s
WEST DR Woodruff Pl (75-65E)—fr 1748 E Michigan n to 10th; 4 sts e of 501 or 1001 Highland av.			
500 to 800	E Michigan	West Drive, Woodruff Place	n
800 to 1000	East 10th	West Drive, Woodruff Place	s
WESTERN AV—Changed to 3000 to 3300 Sutherland av.			
WESTFIELD (43E)—fr 3016 N California w; 1 st n of 602 W 30th. N Western cars to 30th, walk 1 e 1 n.			
WESTMORELAND AV (71-61C)—fr 3334 W Vermont n to Wilcox, fr Michigan n to Walnut & fr Calvelage n to 10th; 1 st e of 401 to 1001 Tibbs av.			
400 to 426; 900 to 1000	W Michigan	Tibbs av	400 blk 1s 1e; 900 blk 4n 1e
500 to 700	W Michigan	Westmoreland av	n
W. RIVERSIDE DR (42-43W)—fr W 30th n; w side of Riverside Park. Blake cars to end of line, walk on 30th ½ mi w.			
WHEELER (56-36E)—fr 3102 Roosevelt av n to 32nd & fr 36th n to 38th; 3 sts e of N Rural.			
2100 to 2800	Brightwood	Wheeler	n
2800 to 3200	Brightwood	Twenty-eighth or Thirtieth	8w
3600 to 3800	I U T R'y (Anderson or Ft Benj Harrison Divs)	Wheeler	s
WHITE AV (53W)—fr 1228 W 21st n & fr 23rd n to Burdsall Parkway; 3 sts w of Montcalm.			
2100 to 2200	Blake (Riverside)	Gent av	4n 1w
2300 to 2400	Blake (Riverside)	Burdsall Parkway or 23rd	3e
WHITE RIVER PARKWAY, E DR (72-62E)—fr 1302 W New York n to Fall cr Parkway; 3 to 5 sts w of Caldwell.			
800 to 1000	W Michigan	White river Parkway, E drive	s(500)n

1 to 500.....Irvington (E Wash)..Whittier Place.....n
3600 to 4000.....Ft Benj Harrison..Whittier pl .....s(3800)n

WILBUR (95E)—fr 1631 E Palmer s to Minn, fr Naomi s to Van Buren & fr Legrande n; 8 e of 1701 to 2101 Shelby.
1600 to 1700; 1830 to 1912.....Minnesota..(1600-1700) Wilbur; (1830-1912) State av.n; 2s 1w
2000 to 2100.....Beech Grove..Wilbur .....n

WILCOX (72-71N)—fr 424 Bank av w, fr Miley av w to Belmont av, fr Warmon av w to Ketcham & fr Groff av w to Tibbs av; 1 st s of 1601 to 3401 W Michigan.
1500 to 1700; 1800 to 2100.....W Michigan or Bismark..Same number on W Michigan.....1s
2800 to 3000; 3300 to 3400.....W Michigan..Same number on W Michigan.....1s

WILKINS, E-W (84-81C)—fr 1100 S Meridian, e to Penn—w to Dakota, fr Harding w to Tremont & fr Warman av w; 1 st n of Morris.
E, 1 to 100.....S Meridian..Wilkins .....e
W, 1 to 300.....S Meridian..Wilkins .....w
300 to 600 .....Stock Yards..Wilkins .....e(500)w
1100 to 1200; 1500 to 2400; 2800 square.....W Indianapolis..Same number on W Morris.....1n

WILLARD (84NW)—fr 221 W Henry s to Merrill; 1 al w of 502 or 602 S Capitol av. For cars see No. in S Capitol av.

WILLIAMS (75E)—fr 25 S Oriental e to State av; 1 st s of 1401 to 1701 E Washington.
1400 to 1700.....E Washington..Same number on E Washington.....1 to 2s

WILMINGTON (53E)—fr 2146 Northwestern av w; 2 sts n of 502 W 21st. N Western cars to Wilmington, walk w.

WILMOT or WILMONT—Changed to 1 to 400 Koehne st.

WILSON (63S)—fr 1102 W North n to Fall cr Parkway; 6 sts w of 602 or 702 Blake.
600 to 1000.....Bismark or W Michigan..Maxwell 1n 1w

WINCHESTER AV—Changed to 1100 to 1700 E Tabor st.

WINDSOR (65-66C)—fr 1702 E 10th n to Nowland av; 4 sts e of 1000 Highland av.
1000 to 1200.....E 10th..Windsor .....n
1200 to 1300.....Brookside av..Commerce av.....1se

WINKS AV—Changed to Meredith av.

WINONA (73NW)—fr 1302 W New York n to Michigan; 3 sts w of 302 or 502 Caldwell.
300 to 500 .....W Michigan..Winona .....s

WINONA AV (24W)—fr 502 W 46th n to 48th & fr 50th n; 7 sts w of N Merid'n. Illinois (Fairview) cars to end of line, 2 e.

WINTER (94W)—fr Regent s to 202 W Raymond; 2 sts w of 2202 S Meridian. S Meridian cars to Raymond, walk 2 w.

TO GO TO ANY NO. ON—	TAKE CAR LINE—	GET OFF AT—	WALK—
WINTER AV (56C)—fr 2142 Roosevelt av n to beyond Bloyd av; 5 sts e of 2001 or 2163 Hillside av.			
1930 to 2300	Brightwood	Winter av	n
WINTHROP AV (45-25C)—fr 1002 E 34th n to Watson rd & fr Edgewood pl n to 48th; 7 sts e of 3401 to 4801 Central av.			
3400 to 3700	College (Fairgrounds)	Winthrop av	s(3600)n
3729 to 4800	Broad Ripple	Same number on College av	3e
WISCONSIN (84-83S)—fr 1302 S Meridian w to Dakota; 2 sts s of 1 to 601 W Morris.			
1 to 400	S Meridian	Wisconsin	w
400 to 600	Stock Yards	West or Dakota (on Morris)	1s
WOOD (47SE)—fr s of 4201 E 28th n to 30th; 4 e of 2801 or 3001 N Sherman dr. Brightwood cars to 28th or 30th, walk 4 e.			
WOODLAND AV (35SE)—fr 1502 E Fall cr Parkway n to Maple rd; 9 sts e of 3501 to 3801 College av.			
3640 to 3800	College (Fairgrounds)	Hemlock av or Maple rd	1e
WOODLAND DR (77W)—fr 3536 E Washington n to Ohio; 7 e of N Rural. Irvington (E Wash) cars to Woodland dr, n.			
WOODLAWN AV (84-86C)—fr 1045 S East e to Keystone av; 1 st n of 502 to 2402 Prospect.			e
500 to 800	S East	Woodlawn av	w(1006)ne
800 to 1125	Prospect or Shelby	Woodlawn av	2 or 1n
1125 to 2400; 3200 to 3600	Prospect	Same number on Prospect	
WOODRUFF PL (76-66W)—located btw 1700-2000 E Michigan & 1700-2000 E 10th. E Mich or E 10th cars to Woodruff Pl.			
WOOD STOCK DR (33W) fr 1302 W 38th ne to 4102 N'western av. Illinois (Fairview) cars to 42nd & Haughey, on 42nd 1w 1s.			
WORCESTER AV (88W)—fr 4801 Brookville rd s to Ayres av; 2 sts w of 402 to 1102 S Emerson av.			
300 to 1100	Indpls & Cin Trac Ry (Rushville div)	Worcester av	n
WRIGHT (85-95W)—fr n of 726 E McCarty s to Weghorst; 3 sts e of 801 to 1525 S East.			
725 to 1000	Minnesota, Prospect or Shelby	Same number on Virginia av	1 or 2w
1000 to 1530	S East	Same number on S East	2e
WYOMING, E-W (84-85-81C)—fr 901 S Delaware e to East & fr Wright e to Virginia av—fr Capitol av w to Missouri, fr West w, fr Lee w to Belmont av & fr Warmon av w to Sadie; 1 st s of McCarty or 3 sts s of Oliver av.			
E, 200 to 336	Garfield Park	Wyoming	e
336 to 500	S East	Wyoming	w
725 to 900	Prospect or Shelby	Wyoming	w
W, 200 to 400	Stock Yards	McCarty	2e 1s
500 to 600	Stock Yards	Wyoming	w
[illegible] to 2500	W Indianapolis	Same number on W Morris	3 to 5n

.....Brightwood or Columbia..Yandes .....n
1400 to 2700 .....Columbia..Same No. on Columbia; or Martindale...1w; 2w
YASSIE—Changed to 2300 to 2600 S California st.
YOKE—Changed to McKinley st.
YORK (83S)—fr 1520 S Drover nw to Kentucky av; 2 sts s of 1001 to 1101 W Morris. Stock Yards cars to York, walk se.
YOUNG AV (78S)—fr 350 S Bancroft w; 1 st n of 5002 Brookville rd. Irvington (E Wash) cars to Emerson, 3 s 1 w 1 s.
ZWINGLEY (96E)—fr 2701 Bethel av s to Legrande av; 3 sts e of 1701 to 1901 S Keystone av.
1800 to 2100.....Minnesota..End of line.....4e to Bethel av 3se



Photo by W H Bass Photo Co — MONUMENT PLACE — Engr by Ind Electrotype Co

Showing base of the Soldiers' and Sailors' Monument and sculpture cut in stone. This photograph was taken during the event of an important parade. In the background is shown many of the beautiful buildings of Indianapolis.

APARTMENT HOUSES & FLATS

Ada, 549 Fletcher av
Ada Annex, 412 Irving pl
Alabama, 23 S Alabama
Alameda, 444 Mass av
Alamo, 1745 College av
Alawayne, 831 N Alabama
Alberta, 325 W New York
Alberta, 533 Leon
Alexandra, 408 N N Jersey
Algonquin, 227 N Delaware
Alig, 826 N New Jersey
Allegheny, 174 W Allegheny
Allen, 1704 N Pennsylvania
Alma Roth, 913 Ashland av
Anamore, 1939 Central av
Annanette, 2523 Central av
Aquilina, 3004 Central av
Arcadia, 459 Virginia av
Ardmore, 234 N Delaware
Argo, 300 Garfield av
Argyle, 617 N East
Arletta, 1301 N Alabama
Arlington, 325 E North
Arthur, 316 E North
Arundel, 507 N Delaware
Ashland, 808 E Fifteenth
Athena, 514 Bell
Audubon Ct, 1 to 11 S Audubon rd
Augustus, 511 N Illinois
Austin, 25 W Thirteenth
Avenmore, 818 N Capitol av
Aviary, 450 E Walnut
Avondale, 545 N Senate av
Baker Apts, 341 Mass av
Balboa, 2445 Park av
Ballard, 130 E Ohio
Ballard Ann, 210 N Dela
Balmoral Ct, 3061 N Merid'n
Bastian, 2410 Park av
Batty, 2154 N Illinois
Baxter, 1435 E Ohio
Beck, 719 Mass av
Beck Apts, 2938 E Wash
Belfour, 1114 N. Illinois
Belleclaire, 1218 Bellefont'n
Bellefontaine Ter, 1401 Bellefontaine
Belle Ter, 1218 Polk
Bellevue, 327 E Fall Creek Parkway, S Dr.
Belmont, 429 N Delaware
Belvedere, 310 E North
Belvedere Ann, 606 Ogden
Berintha, 2322 N Illinois
Berkeley Manor, 300 E 36th
Berkeley Ter, 418 E St Clair
Berlin, 1914 Park av
Berrick, 1323 Central av
Beverly Ct, 2449 N Illinois
Biltmore, 1102 N Capitol av
Binford, 1418 E Market
Blacherne, 402 N Meridian
Bleecker, 217 E Vermont
Blenheim, 1827 N Talbott av
Bornman Pl, 3303 E Tenth
Boulevard, 2443 Pierson av
Boulevard Ter, 2855 Boul Pl
Bower, 623 Virginia av
Boyer, 421 W Vermont
Bradford, 114 E Ohio
Bradley, 2238 College av
Bradley, 704 N Capitol av
Brandt, 351½ Mass av
Brenneman, 1054 W 30th
Breslin, 222 E Pratt
Briggs, 548 Fletcher av
Broad Ripple, 6301 College av
Broadview, 713 Short, B Rip
Broadview ter, rear 1802 Northwestern av
Broadway, 1567 Broadway
Broadway Ter, 2915 B'dway
Bronx, 1331 Central av
Brooklyn, 703½ Mass av
Brookside, 2330 Brookside av
Bruce, 2302 Park av
Buckingham, 3101 N Merid
Bungalow Park, 1202 N Cap
Buren, 310 N Delaware
Burgess, 1930 Ashland av
Burl, 1125 Bellefontaine
Burnstein, 811 S Illinois
Burton, 248 Blake
Buschman, 1022 College av
Calhoun, 501 Birch av
Calumet, 437½ Mass av
Cambridge, 21 E Michigan
Carletonn, 147 W Pratt
Carter, 768 Mass av
Cathcart, 103 E Pratt
Catherine, 1125 E Market
Cazinovia, 26 E St Joe
Celeste, 404 E New York
Chalfant, 504 N Penn
Charlemont, 723 N Illinois
Charleston Inn, 531 N Merid
Chatham Pl, 608 E Walnut
Chislett, 1717 N Talbott av
Clarina, 307 E North
Clarkson, 2234 Central av
Clifford, 703 Park av
Clinton, 421 E Pratt
Coburn, 205 E New York
College, 1205 College av
Colmar, 1620 Central av
Colonial, 404 N Delaware
Colonnade, 843 N Meridian
Conde, 624 E 12th
Continental, 705 N Senate
Cora, 832½ S Meridian
Cordova, 242½ Mass av
Coredgeo, 626 Mass av
Corona, 705 S Meridian
Corona, The, 1943 Ashland
Coronado, 2101 Park av
Coulter, 2161 N Meridian
Crawford, The, 630 E 13th
Crawford, 809 N Delaware
Crouch's, 947 Stillwell
Cumberland, 219 E 17th
Dailey, 2434 N New Jersey
Darmody, 3207 Central av
Davis, 609½ W Washington

)awson, 2234 Central av
)eitz, 314 E St. Clair
)elano, 17 E Michigan
)elavan, 2154 N Delaware
)elawade, 416 N Delaware
)elawayne, 653 Ft Wayne av
)elmar, 221 W Vermont
)eSota, 811 W 10th
)iehl, 2306 Ashland av
)inwiddie, 824 N Illinois
)omo, 2029 College av
)oric, 818 N Pennsylvania
)resden, 222 E Pratt
)unbar, 516 Roanoke
)dgemere, 429 N Alabama
)gan, 1823 N Capitol av
)lberon, 318 E North
)learore Apts, 1602 E Wash
)lite, 730 Indiana av
)lliott, 318 Indiana av
)lma, 719 E St Clair
)lmira, 1505 College av
)lms, 315 E Walnut
)melie, 305 W Vermont
)meline, 1257 E Market
)mmett, 217 E Michigan
)mpa, 728 S Meridian
)scalus, 2151 Broadway
)scol, 2437 Central av
)splanade, 3015 N Penn
)splanade Ann, 3034 N Penn
)ssex, 532 Mass av
)ssex, 940 Middle Dr, W P
)ugenia, 306 W New York
)vans, 542 Mass av
)vanston, 838 N Capitol av
)velyn, 29 W 13th
)vermont, 2342 Central av
)airfax, 1701 N Delaware
)atout, 442 Blake
)erger, 404½ W Michigan
)erris, 431 N Illinois
)itch, 911 N Meridian
)letcher, 1022 N Talbott av
)letcher, The, 708 Fletcher
)lorence, 3030 E Tenth
)lorence Apts, 131 E 16th
)rances, 30 E Pratt
)rancis, 318½ N Alabama
)rancis, 2960 N Talbott av
)rank, 640 Indiana av
)rederick, 408 S New Jersey
)redohema, 726 N East
)reeman, 316 E St. Clair
)t Wayne, 431 E Tenth
)allatin, 931 Fayette
)auspohl, 1302 College av
)aylmore, 1854 N Talbott av
)aylord, 523 N Alabama
)aylord Ann, r 523 N Ala
)eorgia, 700 E Georgia
)eraldine, 217 W North
)erard, 430 N Pennsylvania
)ertrude, 2322 Bellefontaine
)iezendanner, 236 W Vermont
)irard, 403 N Pennsylvania
)lencoe, 627 N Pennsylvania

Glenn-Martin, 946 N Merid
Glenn-Martin, 2723 Rader
Gold's, 1314 E 16th
Gramse, 2203 Broadway
Greathouse, 327 Indiana av
Griffith, 842 N Capitol av
Grove, 2104 N Capitol av
Grover, 615 N Pennsylvania
Guilford, 421 E North
Haines, 810 N Illinois
Halcyon, 304 N Delaware
Hamlet, 440 E Vermont
Hammel, 617 N New Jersey
Hampton Ct, 1500 sq N Meridian
Hann, 2129 College av
Harley, 2438 Bellefontaine
Harold, 1701 College av
Harriette, 124 N East
Harriett, 20 N Oriental
Harrison, 44 W Thirtieth
Hartford, 1964 Park av
Hartwell, 312 E Thirteenth
Hatherleigh, 543 E 42d
Heliker, 1232 Broadway
Helen, 310 W North
Helen, The, 2440 Central av
Hene, 122 E Twenty-second
Henry, 435 S Capitol av
Higgins, 17 E St Joseph
Hodgin Apts, 2645 College av
Hoffman, 618 N Alabama
Holland, 925 Mass av
Holloway, 225 E Michigan
Hollywood, 127 E St. Joseph
Hudson Arms, 2715 N Meridian
Hunter, 130 W Eighteenth
Huston, 2454 Central av
Hyland, 1139 E Washington
Ideal, 728 Virginia av
Illinois, 624 N Illinois
Indiana, 1622 E Wash
Ingleterra, 322 E Walnut
Irving Apts, 2123 College av
Irvington, 5376 E Wash
Judson, 126 E Pratt
Junior, 251 Highland av
Kahn, 1106½ S East
Kane, 2215 E Washington
Keancora, 1200 College av
Kenmore, 529 Mass av
Kennewood, 116 W Twelfth
Kensington ct, 1128 N Ill
Killstett, Rear 976 W Wash
Kinder, 527 Lockerbie
King, 750½ Virginia av
Knickerbocker, 219 E N York
Kothe, 320 Virginia av
Kynett, 721 N Adelaide
Lafayette, 365 Darnell
Landers, 1526 E Wash
Lane, 2354 N New Jersey
La Verne, 220 W North
La Von, 615 S Noble
Lawrence, 223 Geisendorff
Lazarus, 2122 N Talbott av
Leeds, 2025 Ruckle

Leland, 308 Mass av
Leo, 220 Bright
Leona, 2138 N Illinois
Leona, 1656 Bellefontaine
Levant, 2445 Ashland av
Levenia, 414 Bright
Lewis, 825 Fayette
Lexington, 1116 N Capitol av
Lillian, 415 N Liberty
Lincoln, 860 W North
Lincoln Apts, 912 Musk'gum
Lindsey, 228½ Mass av
Livingston, 27 W St Joseph
Lloyd, 121 W Vermont
Lodge, 829 N Pennsylvania
Logenie, 702 N Alabama
Lohrman, 724½ N Senate av
Loretta, 114 W North
Louatis, 2442 N Illinois
Louvain, 2101 N Penn
Lucia Ct, 2155 N Illinois
Lyndhurst, 1934 Ruckle
Madden, 1430 E Washington
Madden Ann, 1434 E Wash
Madison, 607 Madison av
Magnolia, 108 S Capitol av
Malvern, 150 Douglass
Malyeeno, 414 E Vermont
Manatee, 2065 N Alabama
Manhattan, 516 N Meridian
Manzanola, 907 E Wash
Maples, 2140 College av
Maple Gr, R 1342 N Illinois
Marburg, 304 N East
Margaret, 950 S Meridian
Marguerite, 548 N Senate av
Marie, 655 E Twenty-fourth
Marie Esther, 1815 College av
Marietta, 235 E Vermont
Marina, 313 E North
Marion, 2202 College av
Marion, 968 N Meridian
Marion Ann, 533 Ogden
Martens, 315 N Senate av
Mason, 515 W Court
Massachusetts, 423 Mass av
Matzke, 509 N Illinois
Mayer, 309 E Walnut
Mayflower Ter, 802 W Pratt
Melbourne, 518 N Illinois
Melrose, 416 W Seventeenth
Mentone, 21 E St Joseph
Meridian, 6 W Michigan
Meridian, 610 S Meridian
Meridian Ter, 28 W 30th
Merrifield, 606 E Pratt
Metropole, 501 N East
Meyer, 806 S East
Mick, 3002 N Illinois
Mildred, 1425 E Ohio
Miller, 149 W 20th
Millikan, 416 E Michigan
Milton, 80 E Pratt
Minerva, 2446 Central av
Minturn, 133 W 22d
Monica, 17 E St Joseph
Moody, 1000 N Beville av
Morton, 1915 Central av
Netherland, 516 N Meridian
New Tacoma, 8 N Tacoma av
New York, 461 W 16th
Nicoli, 320 N Alabama
Noble, 507 N Noble
Norman Ct, 1471 Roosevelt
Normandy, 1654 N Alabama
North Ter, 1436 N Illinois
Norwich, 726 N Senate av
Oakes, 544 N Oriental
Oakland, 906 E Washington
Oakley Apts, 620 Ft Wayne
Odeon, 106 E North
Ohio, 156 W Pratt
Olga, 1446 N Illinois
Olive, 119 E Vermont
Ooma, 2015 College av
Oriental, 21 N Oriental
Otis, 243 E Eleventh
Ottawa, 211 E North
Oxford, 316 E Vermont
Paca, 927 Paca
Palma, 603 N Senate av
Palmer, 708 N Illinois
Palmyra, 412 E Market
Park, 1108 E New York
Park Pl, 953 Prospect
Park Pl, 960 E Morris
Parker Pl, 727 S East
Parthenia, 52 Campbell
Pasadena, 1034 N Illinois
Pasquier, 2151 Central av
Patterson, 703½ Mass av
Pearson Ter, 950 N Alabama
Penndela, 125 E St Joseph
Pennsylvania, 919 N Penn
Penn Yan, 1011 N Penn
Penrose, 828 Roache av
Peter Pan, 1635 Central av
Phoebe, 520 Ogden
Pierce, 1109 Central av
Plaza, 902 N Pennsylvania
Plymouth, 412 W West
Pogue, 301 Dorman
Polk, 1601 College
Pressley, 317 N Penn
Queenston, 1418 E Market
Radford, 737 N Penn
Rassell, Rear 1118 N West
Raymond, 709 Ft Wayne av
Remy, 1711 N New Jersey
Renna, 615 Virginia av
Richelieu, 424 E North
Richelieu Ann, 614 N East
Richmond, 1024 N Senate av
Rink, 401 N Illinois
Riva, 613 Adelaide
Roanoke, 465 Roanoke
Roberts, 227 N Illinois
Roberts Ann, 229 N Illinois
Rockingham, 323 N Dela
Rolando, 1409 N Penn
Roller, 961 W Twenty-eighth
Roosevelt, 1146 Roosevelt av
Rosanna, Rear 1409 N Penn
Roscrea, 303 E Nineteenth
Rose, 2223 N Alabama
Rosemary, 724 N Capitol av

:ubens, 347½ E Washington
:uskaup Apts, 717 Dorman
ussell, 704 W 24th
t Alban, 115 E St Clair
t Clair, 109 W St Clair
t Joseph, 17 E St Joseph
abina, 602 N Senate av
an Marco, 723 N Delaware
an Toy, 12 E Michigan
avoy, 36 W Vermont
chendel, 303 N New Jersey
chiller, 324 Indiana av
chneiderman, 2144½ N Tal-
bott av
chuck, 2627 W Michigan
cotia, 3772 College av
harkey, 1914 E Washington
hiel, 220 N Illinois
hoemaker, 137 W Market
id-Mar, 403½ Mass av
mith, 915 Fayette
omerset, 730 N Illinois
tedfeldt, 44 W 24th
tratford, 514 N Meridian
udlow, 768 Mass av
unset Apts, 458 Agnes
urrey, 430 N Meridian
ussex, 516 Mass av
utcliffe, 1121 Central av
ycamore Pl, 1111 Hudson
ylvania, 801 N Penn
acoma, 7 N Tacoma av
acoma Ann, 9 N Tacoma av
acoma Ter, R 124 W 21st
aggart, 233 Mass av
arleton, 1621 Broadway
errace pl, 1422 N Illinois
helma, 719 E St Clair
hiele, rear 624 N Capitol av
omson, 1521 E Michigan
renton, 516 N New Jersey
ulane, 852 W Pratt
uttle Ter, 300 sq E 11th
win, 21 E St Joseph
nit, 1024 N Senate av
niversity Ct, 1301 College
alencia, 517 N Delaware
endome, 505 N Delaware
era, 1440 N Illinois
Vermont, 119 E Vermont
Vernon, 29 W Pratt
Victoria, 201 N New Jersey
Vienna, 304 E New York
Viola, 1435 E Ohio
Virginia, 406 E Louisiana
Virginia, 2444 Central av
Virginian, 316½ Virginia av
Volney, 416 W Washington
Von Strohe, 2529 N Illinois
Walden, 535 Hudson
Waldo, 2444 N Meridian
Wallace, 302 Mass av
Walnut, 318 E Walnut
Wanamor, 628 E Vermont
Ward, The, 906 Darnell
Ward, 1136 Brooks
Wardsworth, 1240 Broadway
Warner, 2003 N Talbott av
Warwick, 2120 N Talbott av
Wasson, 2502 Park av
Wastedo, 2459 N New Jersey
Wayne, 835 Ft Wayne av
Weaver, 713 N Delaware
Wellington, 27 W Mich
Westpoint Apts, 310 N Cap
Whittier, 409 E Sixteenth
Wildwood, 2444 Pierson av
Wil-Fra-Mar, 318 E Vermont
Wilkisonian, 525 Ogden
Willard, 38 W St Joseph
Williams, 470 S Meridian
Wilouise, 2209 Bellefontaine
Wilson, 641 Ft Wayne av
Wilton, 531 Bell
Wilvan, 717 E 23d
Winona, 637 Mass av
Winston, 217½ N Illinois
Woodbridge, 2215 Bellefont'n
Woodruff Ter, 1617 E Tenth
Worthington, 602 N Ala
Wright Apts, 2502 Broadway
Wyandot, 112 E Ohio
Yeddo, 318 N Alabama
Yont, 712 N Alabama
Zenor, 402 N Delaware
Zoa, 135 W Fall Cr Pkwy,
S Dr

PUBLIC BUILDINGS, HALLS, ETC.

bbett Bldg, 35 Virginia av
dler Blk, 330 Virginia av
eolian Hall, 237 N Penn
etna Bldg, 23 N Penn
A St & E R'y Employes,
37 United bldg
merican Central Life Bldg,
8 E Market
nchor Life bld, 430 N Penn
ssembly Hall, 33 W 16th
thon Blk, 136 W New York
uditorium, 459 Virginia av
acon Blk, 904 Ft Wayne av
aldwin Blk, 155 E Market
ecker Bldg, 415 Mass av
ellefontaine Hall, 910
Bellefontaine
Bernhart Blk, 336 Blake
Besco bldg, 101 E South
Bishop Hall, 731 N Warmon
Black Blk, 707 Russel av
Bd of Trade Bldg, 3 E Ohio
Bobbs-Merrill Bldg, 10 E Vt
Bonanza Blk, 500 W Wash
Boyd Blk, 371 S Illinois
Brandon Blk, 147 E Wash
Brenneke bld, 106 W North
Bridges Blk, 3360 N Illinois
Brightwood hall, 2347 Station
Bristow Bldg, 927 Virginia
Brooks Hall, 1254 S Belmont
Buschman Hall, 647 E 11th

Buschman Blk, 970 Ft Wayne av
Byram Blk, 1543 N Illinois
Caffee Blk, 1000 Mass av
Caleb Mills Hall, 600 N Pa
Capitol Blk, 601 S Capitol av
Carlisle Blk, 506 W Wash
Carpenters' Bldg, 220 E Mich
Castle Hall, 230 E Ohio
Catterson Blk, 24 Kentucky
Celtic Hall, 536 S West
Centennial Blk, 362 S Merid
Central Lodge I O O F Bldg, 2102 E Washington
Century Bldg, 34 S Penn
Chamber of Commerce bldg, 28 S Meridian
Chislett Blk, 1602 N Illinois
City Dispens'y, 106 N Senate
City Hall, 206 N Alabama
Clark's Hall, 3700 E 25th
Coffman Blk, 8 N Delaware
Colfax Hall, 320 N Meridian
Columbia Blk, 519 W Wash
Columbia Hall, 801 S Dela
Commerc'l Blk, 115 W Wash
Congress Hall, 351 S Illinois
Corbaley Blk, 3347 N Illinois
Cordova Blk, 25 W Wash
Corydon Hall, 56 Virginia av
Cosmos Castle, 107 S Capitol
County Jail, 100 S Alabama
Court House, 200 E Wash
Curtis Armory, 1618 Boul Pl
Darmody Blk, 3201 Central
Davis Blk, 609 W Wash
Delaney Hall, 220 W Ray
Deschler Bldg, 135 S Illinois
Doenges Blk, 852 S Merid'n
Druid Halls, 14 W Ohio, 29 S Delaware, 1234 S Meridian & 1107 Shelby
Eagle Blk, 557 W Wash
Eagle's Bldg, 43 W Vermont
East End Blk, 454 E Wash
E Wash Hall, 2209 E Wash
Ebner Blk, 2502 W Michigan
Elks' Club, 112 E Maryland
Empire Blk, 401 N Alabama
Emrich Hall, 2528 W Mich
Engineers' Hall, 206½ E New York
Exchange Blk, 132 N Penn
Fair Bldg, 40 Jackson Pl
Farmers' Trust Bldg, 150 E Market
Federal Bldg, Merid & Ohio
Ferndale Hall, 1003 King av
Fidelity Trust Bldg, 140 E Market
Fitzgerald bld, 401 Indiana
Flaskamp Hall, 1702 R'velt
Fletcher Amer Bank Bldg, 41 N Pennsylvania
Fletcher Savings & Trust Bldg, 108 N Penn
Ft Benj Harrison (U S Arm Post), Pendleton pike
Fountain Blk, 1066 Virginia
Fournace Blk, 124 Ky av
Franke Blk, 1635 Prospect
Garfield Hall, 1708 S East
G A R Hall, 220 E Maryland
Gassaway Blk, 739 Mass av
Gaston Blk, 134 W Maryland
Gem Blk, 235 Indiana av
Ger Fire Ins Blk, 29 S Del
German House, 403 E Mich
Germania Hall, 37 S Dela
Gillum Hall, 3872 E Wash
Greenleaf Hall, 2723 Rader
Hamilton Hall, 2003 Shelby
Hamlin Hall, 601 Blake
Harrell Blk, 1334 E Wash
Harrison Blk, 307 E Wash
Harrison Hall, 50 W 30th
Harugari Hall, 29 S Dela
Herder Blk, 4048 E N York
Hereth Blk, 134 E Wash
Herod Blk, 333 Mass av
Herron Art Institute, 1600 sq N Pennsylvania
Hilgenberg bldg, 31 W Ohio
Holliday Bldg, 241 E Ohio
Hoosier Bldg, 18 W Market
Howe Blk, 201 S Illinois
Horan Blk, 1308 W Wash
Hume-Mansur bld, 23 E Ohio
Hyde Park Hall, 3002 N Ill
Ind Turnverein, 904 N Merid
Ind Dental College Bldg, 600 N Meridian
Ind Nat'l Bank Bldg, Virginia & Pennsylvania
Ind Nat'l Life Bldg, 316 N Meridian
Ind Pythian Bldg, 206 Mass
Ind Trust Bldg, 101 E Wash
Indpls Liederkranz Hall, 1421 E Washington
Indpls News Bldg, 34 W Washington
Indpls Typographical Union, 201, 230 E Ohio
Industrial Bldg, 400 W 10th
Irvington Bank Bldg, 5412 E Washington
Itasca Hall, 353 Indiana av
Journal Bldg, 46 Mon'm't Pl
Kahn Bldg, 4 E Wash
Kahn Bldg, 802 N Capitol av
Kane Hall, 2215 E Wash
Kealing Blk, 1002 E Wash
King's Hall, 2716 E Wash
Knickerbocker Hall, 1541 Central av
K & L of Honor Bld, 429 N Pennsylvania
K of Col Bld, 707 N Illinois
K of P halls, 119 E Ohio, 230 E Ohio & 523 N Germania av
Labor Temple, 138 W Wash
Lauck Bldg, 1117 S Meridian
Law Bldg, 134 E Market
Lemcke Ann, 115 N Penn

Lemcke Bldg, 106 E Market
Lombard Bldg, 24½ E Wash
Ludwig Blk, 314 E Wash
McDougall Bldg, 114 S Ill
McOuat Bldg, 16 E Wash
Macabee Temple, 216½ N Meridian
Machinists' Hall, 210 N Del
Macy Blk, 11 W Market
Maennerchor Hall, 504 N Ill
Majestic Bldg, 47 S Penn
Mansur Blk, 302 E Wash
Marion Blk, 10 W Ohio
Marion Co Jail, 100 S Ala
Marion Co Workhouse, 2100 Northwestern av
Market House, Market fr Delaware to Alabama
Masonic halls, Masonic temple, 5422 E Wash, 2800 Rader & 1530 W Morris
Masonic Temple, 600 N Ill
Mass Av Depot, 1000 Mass
Merchants Bank bldg, 11 S Meridian
Meridian Bldg, 216½ N Mer
Meridian Life Bldg, 307 N Pennsylvania
Milligan Blk, 755½ Mass av
Modrell Hall, 605 Warren av
Moeller's Hall, 643 E Market
Moh's Blk & Hall, 1107 Shelby
Moon Blk, 2803 E Tenth
Moore Blk, 130 S Audub'n rd
Moose Hall, 135 N Delaware
Morgan Blk, 507½ Mass av
Morrison Bldg, 52 Mon Pl
Murat Tem, 500 N N Jersey
Murphy Bldg, 30 E Georgia
Newton Claypool Bldg, 144 N Pennsylvania
Nicholson Blk, 451 E Wash
Occidental Bldg, 41 W Wash
Odd Fellow Bldg, 7 N Penn
Odd Fellows' Halls, 1601 Howard, 534 Indiana av, 822 Virginia av, 2104 E Wash, 5452 E Wash, 234½ W Verm't & 2527 W Wash
Old Masonic Hall, 23½ S Capitol av
Pastime Hall, 941 Ft Wayne
Pembroke Arcade, 135 E Washington
Pennway Bldg, 241 N Penn
Peschat Hall, 731 N Warman av
Pfaffin Blk, 319 N Senate
Phoenix Blk, 160 E Market
Pittman Blk, 900 E Georgia
Police Station, 23 S Ala
Sub-stations: No. 1, 922 E 7th; No. 2, 605 W St Clair; No. 3, 1129 S West; No. 4, 123 Prospect.
Postoffice, Meridian & Ohio
Propylaeum, 17 E North
Prot H Circle, 500 N East
Public Comfort Sta, Ky & Ill
Public Library, Mer & Ohio
Public Sav Bldg, 147 E Mkt
Pythian Temple (col'd), 234 W Walnut
Rauh Bldg, 122 E Ohio
Ray's Hall, 2428 N'western
Red Men's Halls, 351 Indiana av, 1802 W Morris, 3851 E New York, 1700 Roosevelt av, 2900 Clifton
Reichwein's Hall, 647 E Mkt
Rialto Bldg, 22½ N Penn
Riester's Hall, 846 S Merid
Riley Blk, 556 W Wash
Rosenstein Blk, 2617 W Mich
St Clair Hall, 798 Indiana av
St Joseph Hall 615 E North
St Mary's Hall, 134 S Del
St Patrick's Hall, 950 Woodlawn av
Saks Bldg, 41 E Wash
Salvation Army Citadel, 24 S Capitol av
Schreiber Blk, 1100 Virginia
Scottish Rite Temple, 29 S Pennsylvania
Simpson Hall, 603 S Capitol
Smith's Blk, 149 N Dela
S Side T'verein, 302 Prospect
Staley Blk, 763 Virginia av
Star Assembly hall, 1190 Kentucky av
State Capitol, 200 W Wash
State Life Bldg, 19 E Wash
State Savs & Trust Bldg, 5 E Market
Sterling Blk, 243½ Virginia
Stevenson Blk, 5502 E Wash
Stewart Pl, 157 N Illinois
Stock Yards, 1400 Kentucky
Stone Blk, 14 W Ohio
Stower & Gibson Blk, 2824 Clifton
Sullivan Bldg, 510 E Wash
Telephone Bldg, 246 N Mer
Terminal Bldg, 108 N Ill
Terminal Station, 108 N Ill
Thomas Blk, 435 N Noble
Tippecanoe Blk, 1102 R'velt
Tishimingo Hall, 1527 E 17th
Tomlinson Hall, 206 E Market
Traction Term bld, 108 N Ill
Trenton Blk, 518 W Wash
Turnverein Hall, 902 N Meridian
Union Bldg, 119 W Maryl'd
Union Depot, S Illinois & Jackson place
Union Hall, 130 N Delaware
Union Trust Bldg, 120 E Market
United Bldg, 9 N Illinois
U S Weather Bureau, 1040 Lemcke Annex
Van Vorhis bld, 122 E Ohio

Victor Hall, 1202 N West
Vinton Bldg, 46 N Penn
Vonhake Blk, 30½ N Dela
Wacker Blk, 2520 W Mich
Wales Blk, 911 Mass av
Washington hall, 138½ W Washington
Waverly Bldg, 18½ N Merid
W U Bldg, 27 Monument Pl
When Bldg, 34 N Penn
Wiley Blk, 10 N Penn
Willoughby bld, 224 N Merid
Wilson Blk, 12 N Delaware
Wimmer bld, 28 W N York
Winimac Hall, 2901 Clifton
Wulsin Bldg, 220 E Ohio
Y M C A bld, 304 N Illinois
Y M C A (col'd), 450 N Sen
Y W C A bld, 329 N Penn

Photo by W H Bass Photo Co Engr by Ind Electrotype Co

FLETCHER SAVINGS AND TRUST BUILDING

Located northwest corner of Pennsylvania and Market sts. One of the many splendid office buildings of Indianapolis.

CEMETERIES

Crown, 2100 Churchman av. Beech Grove cars to Legrande and Churchman avs, walk east.

Crown Hill, 3400 N Senate av. Illinois cars to 34th and Senate av, walk west.

Fall Creek, 4200 N Keystone av. Ft. Benj. Harrison cars to Keystone av, walk north.

German Lutheran, 2600 S Meridian. S Meridian cars to end of line, walk 1 st south.

Hebrew, 100 W Tabor. S Meridian cars to Tabor, walk 1 st west.

Holy Cross (Catholic), 300 W Kelly. S Meridian cars to Kelly, walk 3 sts west.

Hungarian Hebrew, 300 W Kelly. S Meridian cars to Kelly, walk 2 sts west.

Mt. Jackson, 200 N Tibbs av. W Washington cars to Tibbs av, walk to 1st rd north.

St. Joseph (German Catholic), 2400 square S Meridian. S Meridian cars to cemetery.



ioto by W H Bass Photo Co Engr by Ind Electrotype Co
MASONIC TEMPLE, se cor Illinois & North sts.

ioto by W H Bass Photo Co Engr by Ind Electrotype Co
' M C ASSOCIATION BLDG, nw cor Illinois & New York.

CHURCHES

BAPTIST

oadway Tab, 4138 B'dway
lvary, 3450 Roosevelt av
urchman av, 1300 Church-
nan av
llege av, 1500 College av
nanuel, 1232 Woodlawn av
st, 400 N Meridian
st German, 600 Lowa
rden, 314 Bright
rman Baptist Brethren, 57
N Germania av
rmania av, 900 N Germa-
nia av
ver av, 1040 River av
Paul, 1139 N Sheffield av
uthern av, 1304 Southern
uth st, 700 Fletcher av
Thirty-first st, 900 W 31st
Tuxedo Park, 31 Garfield av
University Pl, 3300 N Merid
Woodruff Pl, 1800 E Mich

BAPTIST (Colored)

Antioch, 1300 N Missouri
Corinthian, 600 Fulton
Ebenezer, 600 W. North
First, Good av
First, 1000 Chicago
First, 1700 W Minnesota
Garfield, 1351 Golay
Glencoe, 5000 E 16th
Kappes st, 1500 Kappes
King of the World, 1105 Hiawatha
Macedonia, 1015 E 16th

Metropolitan, 1302 N Missouri
Mt Carmel, 2500 Oxford
Mt Olive, 725 Blake
Mt Paran, 370 W 12th
Mt Pilgrim, 1600 Olive
Mt Zion, 1200 Fayette
New, 1200 N West
New Bethel, 1600 Martindale
New Hope, 1300 LeGrande
Olivet, 900 Prospect
Second, 400 sq W Michigan
Shiloh, 700 N West
S Calvary, 120 W Morris
Tabernacle, 826 W North
Union, 1410 Shepard
Union *Tab, 800 N Senate

BAPTIST (Freewill)

First, 900 Colton
St. John, 2527 N Rural

BAPTIST (Primitive)

Primitive, 1000 Ketcham
St. Eli, 1016 E 15th

CATHOLIC

SS Peter and Paul Cathedral, 1349 N Meridian
Assumption, 1119 Blaine av
Holy Angels, 2814 N'western
Holy Cross, 119 N Oriental
Holy Rosary (Ital), 522 Stevens
Holy Trinity (Slav), 2700 Calvelage
Our Lady of Lourdes, 5317 E Washington
Sacred Heart (Ger), 1600 Union
St Anthony, 375 N Warman
St. Bridget, 803 N West
St. Catherine, 2300 Shelby
St. Francis de Sales, 2195 Avondale place
St. John's, 125 S Capitol av
St. Joseph, 600 N Noble
St. Mary's, 400 N N Jersey
St. Patrick, 1000 Woodlawn
St. Philip, 600 N. Rural

CHRISTIAN

Bismark, 709 N Bismark av
Broad Ripple, 6182 Cornell
Centenary, 2901 E 11th
Central, 701 N Delaware
Christian, 1301 E 17th
Columbia Pl, 4100 Cornelius
Englewood, 35 N Rural
First, 1701 Martindale av
Fourth, 819 N West
Hillside, 1737 Ingram
Irvington, 5400 Julian av
North Park, 2900 Kenwood
Olive Branch, 2200 S Penn
Second (col'd), 900 Camp
Seventh, 900 Udell
Sixth, 600 S Pine
Third, 1700 Broadway
United, 1230 Roosevelt av
West Park, 16 N Addison

CHRISTIAN SCIENCE

First, 2000 sq N Meridian
Second, 1200 N Delaware

CHURCH OF CHRIST

Church of Christ, 928 W 29th
Morris st, 1600 W Morris
W Indpls, 1351 Blaine av

CHURCH OF GOD

——, 1417 Roosevelt av
——, 613 Fayette
——, 719 W 11th
——, 750 Indiana av

CHURCH OF LIVING GOD

1200 LeGrande av, 1240 Roache & 1900 Columbia av & 2402 Northwestern av

CONGREGATIONAL

Brightwood, 2418 N Gale
First, 1600 N Delaware
Peoples, 700 W Michigan
Trinity, 1501 Pleasant
Union, 1500 Gent av

EPISCOPAL

All Saints Cath, 1551 Central
Christ, 101 N Meridian
Holy Innocents, 900 Fletcher
St. David, 2100 N Talbott av
St. George, 230 W Morris
St. Paul, 300 N Illinois
St. Phillip, 702 N West

EVANGELICAL ASS'N

First, 300 N East
Second, 1100 Church
Grace Miss, 500 N Beville av

EVANGELICAL, GERMAN

Friedens, 300 Parkway av
St. John, 900 Sanders
St. Paul, 1300 Ashland av
Zion, 402 E North

FRIENDS

First, 1300 N Alabama
Second, 1037 Division
Third, 2416 W Walnut

HEBREW

Cong. Indpls, 1000 N Dela
Hung. Ohewd Zedeck & East Market Tem, 400 E Market
Kennesseth Israel, 130 W Merrill
Sefard of Monastir, 17 W Morris
Sharah Tefilla, 700 S Meridian
United Hebrew, 600 Madison

LUTHERAN

Danish Trin, 800 S Noble
Emmans, 1400 Orange
First, 701 N Pennsylvania
St. Luke, 300 N Temple av
St. Mark, 1076 Hosbrook
St. Matthews, 1900 Hoyt av
St. Paul, 800 S New Jersey
St. Peter, 2100 Brookside av
Trinity, 201 N East

METHODIST, A M E

len's Chapel, 1017 B'dway
rnes Chapel, 955 W 25th
thel Chapel, 430 W Verm't
ldwell, 1102 N Tremont
lumbia av, 2300 Columbia
illips Chap, 500 sq Drake
. Paul, 2500 Manlove av
mpson Ch, 1100 N Missouri
xth (Olivet), 800 Union

METHODIST, A M E Z

mpbell Chap, 2340 Northwestern av
nes Tab, 600 Blackford
nick Chapel, 3500 Prospect
. Mark, 1725 Shelby
ayman Chap, 1700 Yandes

ETHODIST EPISCOPAL

rth, 2200 Barth av
aine av, 1400 Blaine av
ightwood, 2402 Station
oad Ripple, 6145 Bellefontaine
oadway, 2200 Broadway
pitol av, 3000 N Capitol
ntral av, 1200 Central av
st Park, 2226 E New York
st Tenth, 2400 E 10th
win Ray, 1400 Woodlawn
rst (Ger), 300 N N Jersey
etcher Pl, 400 Virginia av
untain St, 2600 Roosevelt
ace, 500 E Market
ll Pl, 1600 Hall Pl
ward Pl, 1500 N Arsenal
vington, near 5600 E Wash
ng av, 700 King av
ple Rd, 46 W Maple rd
Lainsville, 2900 Shelby
eridian st, 800 N Meridian
erritt Pl, 600 W New York
orris st, 331 E Morris
ppert Mem (Ger), 1000 N Keystone av
verside Park, 2428 Schurman av
berts Park, 400 N Dela
ott's Chapel, 2200 Martindale av
cond (Ger), 1500 Prospect
. Paul, 1000 Eugene
ird (Ger), 200 W Morris
inity, 621 Division
xedo, 4100 E New York
nity, 1900 Schurman av
Wash'gton, 2800 W Wash
esley Ch, 1900 W N York
oodside, 2600 Southeastern

IETHODIST (Protestant)

ort av, 730 Shelby
nsur Park, 510 W 26th
lla av, 2000 Prospect

PRESBYTERIAN

smopolitan, 511 W Maryland
st Wash, 1910 E Wash
rst, 1600 N Delaware
Fourth, 1900 N Alabama
Grace, 3200 N Capitol av
Home, 3100 Rader
Irvington, 5600 Julian av
Mayer, 700 S West
Memorial, 1100 Ashland av
Meridian Hts, 4700 Park av
Norwood, nr 1100 Vandeman
Second, 400 N Pennsylvania
Senate av, 1401 N Senate av
Seventh, 800 sq Elm
Sutherland, 2800 Bellefontaine
Tabernacle, 1100 N Meridian
Traub Mem, 900 Cottage av
W Wash'gton, 1800 W Wash

REFORMED

Butler Mem, 1000 Oakland
Central av, 2100 Central av
First (Ger), 700 E Ohio
First, 1418 S Keystone av
St. John, 2d, 300 E Merrill
St. Paul (Ger), 707 N Belmont av
Seventh, 100 Hoefgen
Third, 400 Prospect

7TH DAY ADVENTISTS

Central, 1603 Sturm av
First, 521 E 23rd

UNITED BRETHREN

Brookside, 1100 N Olney
First, 600 E St. Clair
U B Miss, 1500 S Belmont

UNITED PRESBYTERIAN

First, 2200 Park av
Woodruff, 1200 N Arsenal av
Witherspoon (col'd), 718 N West

MISCELLANEOUS

Apostolic Faith, 1044 Holborn and 1100 N Senate av
Baptist Br, 57 N Germania
Chr Miss Alliance, 1000 Park
Free Meth, 1200 Tecumseh
Gospel Assembly, 420 E 25th
Greek, 100 N Blackford
Hol Christ, 310 S Addison
Jackson Park, 2202 N Arsenal
Mayer Chapel, 700 S West
Moravian, 2502 College av and 1206 Shelby
Nazarene, 1615 E Wash
Oak Hill, 2024 Roosevelt av
Pentecost tab, 223 N New Jersey
Roumanian, 100 Blackford
Salvation Army, 26 S Capitol av
Swedenborgian, 623 N Ala
Unitarian, 1500 N Alabama
Universalist, 1500 N New Jersey
Volunteers of America, 305 N Senate av
Wheeler Rescue Miss, 443 E South

PROMINENT CLUBS & ASSOCIATIONS

Ben Franklin Club, Chamber of Commerce bldg.
Board of Trade, 712 Board of Trade bldg.
Boys' Club, 449 S Meridian, 1315 E 16th & 1301 W Market.
Boy Scouts of America, 304 Chamber of Commerce bldg.
Builders Exchange, 4th floor 230 E Ohio.
Building Trades Labor Temple Ass'n, 138 W Washington.
Charity Organization Society, 84 Baldwin blk.
Children's Aid Association, 93 Baldwin blk.
Christamore College Settlement, 1806 Columbia av.
Christian Woman's Board of Missions, 200 S Downey av.
Columbia Club, 121 Monument place.
Commercial Traveler's Ass'n, 401 Chamber of Commerce.
Country Club, Crawfordsville rd, 9 miles w of Monument.
Crow's Nest Motor Club, N Illinois & White River.
Elks Lodge and Club, 112 E Maryland.
German House, se cor Michigan and New Jersey.
Highland Golf Club, 30th and Meyers rd.
Hoosier Motor Club, 9th floor Claypool Hotel.
Independent Turnverein, 904 N Meridian.
Indiana Democratic Club, 22 E Vermont.
Indiana Grain Dealers Ass'n, 615 Board of Trade bldg.
Indianapolis Bar Ass'n, 3rd floor Court House.
Indianapolis Canoe Club, Lafayette rd.
Indianapolis Chamber of Commerce, Chamber of Commerce bldg, 28 S Meridian. Divisions: Convention—Freight and Traffic—Manufacturers—Municipal—Publicity — Retail Merchants—Wholesale.
Indianapolis Club, 2320 N Meridian.
Indianapolis Literary Club, 17 E North.
Indianapolis Maennerchor, 502 N Illinois.
Indianapolis Medical Society, 416 Board of Trade bldg.
Indianapolis Real Estate Board, 511 Fletcher Trust bldg.
Indianapolis Woman's Club, 17 E North.
Knights of Columbus, 707 N Illinois.
Marion Club, 234 N Meridian.
Merchants Association 7th floor News bldg.
Pen and Pencil Club, 11th floor, Hume-Mansur bldg.
Propylaeum, The, 17 E North.
Riverside Canoe Club, Riverside Park.
Riverside Golf Club, Riverside Park.
Rotary Club, meets at Claypool Hotel.
Transportation Club, 816 Board of Trade bldg.
University Club, sw cor Meridian and Michigan.
Young Men's Institute, 38½ W Wash & 615 E North.
Young Men's Christian Ass'n, nw cor Illinois and New York.
Young Men's Christian Ass'n (col'd branch), 450 N Senate.
Young Women's Christian Ass'n, 329 N Pennsylvania.

FIRE ALARM SYSTEM

Fire Department Headquarters, New York and Alabama Sts.
Fire Alarm Telegraph Headquarters, 4th Floor City Hall.

FIRE DEPARTMENT STATIONS.

1 445 Indiana av
2 1575 Roosevelt av
3 1134 Prospect
4 Morris & West
5 128 W Fifteenth
6 533 W Washington
7 New York & Alabama
8 748 Mass av
9 535 N Germania av
10 601 Russell av
11 1030 E Washington
12 New Jersey & South
13 28 E Maryland
14 Kenwood & Thirtieth
15 English & Harlan
16 Ashland & Sixteenth
17 Morris & Madison av
18 1915 W Washington
19 Morris & Harding
20 350 N Beville av
21 Olney & Roosevelt av
22 Ashland & Twenty-fourth
23 Udell & Rader
24 Dexter & Nineteenth
25 5432 E Washington
26 Webb & Raymond
27 2918 E Tenth
28 Maple Rd & Ruckle

HOSPITALS AND INSTITUTIONS

pha Home for Aged Colored Women, 1840 Boulevard place.
tenheim for the Aged, 2007 N Capitol av.
rtha Ballard Home, 411 N Delaware.
ntral Indiana Hospital for Insane, 3200 W Washington.
ildren's Guardian Home, 5751 University av.
ty Dispensary, 102 N Senate av.
ty Hospital, 824 Locke.
nvent of the Good Shepherd, 111 W Raymond.
ty Nursery, 530 W Vermont.
aconess Home, 922 N Capitol av.
aconess Hospital, 208 N Senate av.
aconess Hospital Nurse's Home, 214 N Senate av.
tention Hospital, 1505 Hiawatha.
ustman Hospital, Jos, 331 N Delaware.
etcher's Sanitarium, 1140 E Market.
orence Crittenton Home, 1260 Chicago.
iendly Inn, 532 W Market.
rman Lutheran Orphans Home, 3310 E Washington.
rman Protestant Orphans Home, 1400 S State av.
artwig-Kalley Assembly, 2521 S Delaware.
ome for Friendless Women, 1721 N Capitol av.
diana Girls School, Crawfordsville rd, 9 mi w of Monument.
diana Industrial Home for Blind Men, 1180 W 28th.
diana Women's Prison, 1900 E Michigan.
dianapolis Home for Aged Women, 1731 N Capitol av.
dianapolis Humane Society (police hdqtrs), 23 S Alabama.
dianapolis Nurses' Register & Home, 1131 Park av.
dianapolis Orphan's Asylum, 4107 E Washington.
dustrial Home for Girls, 2204 S Illinois.
ewish Federation of Indianapolis, 17 W Morris.
uvenile Detention Home, 28 W North.
ncoln Hospital (Colored), 1101 N Senate av.
ittle Sisters of the Poor, 520 E Vermont.
arion County Ass'n for Prevention of Tuberculosis, 203 Public Savings bldg.
arion Co. Juvenile Detention Home, 28 W North.
arion County Poor Farm, 2100 Tibbs av.
arion County Workhouse, 400 W 21st.
ethodist Episcopal Hospital, 1604 N Capitol av.
t Jackson Sanitarium, 3127 W Washington.
unicipal Shelter House, 226 N Adelaide.
orways Sanitarium, 1820 E 10th.
. Francis Hospital, Churchman av & Sherman dr, B'ch Grv.
Vincent Hospital, 2500 sq N Capitol av.
. Vincent Infirmary, 2500 sq N Capitol av.
. Vincent Training School for Nurses, 2500 sq N Capitol av.
sters of Charity State Hospital (Col'd), 1502 N Missouri.
mmer Mission for Sick Children, Fairview Park.

hoto by W H Bass Photo Co Engr by Ind Electrotype Co
T. VINCENT HOSPITAL, Fall cr Parkway & Capitol av.

fficiency assures success—LAIN BUSINESS COL.

LIBRARIES

Butler College (12,500 volumes), 241 S Emerson av.
Herron Art Institute, John, 1600 sq N Pennsylvania.
Indianapolis Bar Ass'n (17,500 volumes), Court House.

INDIANAPOLIS PUBLIC LIBRARY.

195,347 volumes. Eliza G. Browning, Librarian.
Main Library, sw cor Meridian and Ohio.
Open daily except Sundays and holidays, 9:00 am to 9:00 pm. Reading room open to 10:00 pm.
Branches:—No, 1, 3101 Clifton; No. 2, 170 N Mount; No. 3, 2822 E Washington; No. 4, 1045 Madison av; No. 5, 1926 W Morris; No. 6, 1300 Commerce av.
Sub-Branches:—Haughville, 519 N Germania av; Prospect. 1913 Prospect; Brightwood, 2434 Station; Irvington, 5518 E Washington; McCarty st, 415 W McCarty; Illinois, 3355 N Illinois.
Branch Libraries 3, 4, 5, 6 open from 12:00 m to 9:00 pm. Other branches 12:30 pm to 8:00 pm. All branches open on Sundays after 3:00 pm.
Law Building (4,000 volumes)) 12th floor Law bldg.
Marion County (6,000 volumes), Court House.
State Law Library (50,500 volumes), State House.
State Library (67,000 volumes), State House.
U S Law Library (2,000 volumes), Federal bldg.
Y M C A Library and Reading Room, Y M C A bldg.

Building Material—**INDPLS MORTAR & FUEL CO**

Photo by W H Bass Photo Co Engr by Ind Electrotype C
COLUMBIA CLUB, north side of Monument Place.

Quality counts—**BRANNUM-KEENE LUMBER C**

MANUFACTURING INDUSTRIES

What Indianapolis Makes and Who Makes It

A partial list of manufacturing industries is hereby published. INDIANAPOLIS MADE goods are known throughout the world as WELL MADE goods.

The public is invited to communicate with Indianapolis manufacturers and receive reliable and advantageous information. When writing, mention Dreher's Simplex Guide.

Accordian Dress Plaiting Co, 36½ Monument pl.
Acme Bedding Company, 1511 Bates.
Acme Carriage & Wagon Works, 3218 W Washington.
Acme-Evans Co (flour), 836 Washington av.
Acme Tool & Die Works, 1621 Prospect.
Adams & Co, J D (road machinery), 200 S Belmont av.
Adams & Raymond Veneer Co, 1100 E 10th.
Adams-Rogers Co (sash, doors & blinds), 300 W McCarty.
Advance Paint Co, 671 S California
Advance Tent & Awning Co, 319 N Adelaide.
Aetna Cabinet Co (bank & office fixtures), 321 W Maryland.
Ajax Paint Co, 1602 W Washington.
Alexander & Co, Alex (boxes and barrels), 308 W Kansas
Allison Coupon Co, 536 E Market.
Allison Co, W D (physicians' furniture), 905 N Alabama.
Alltimes Biscuit Machinery Co, A, 824 W Washington.
American Boiler & Sheet Iron Works, 1345 Van Buren.
American Box Ball Co, 1600 Van Buren.
American Bread & Cracker Bakery, 990 Indiana av.
American Brewing Co, 400 E Market.
American Buncher Mfg Co (implements), 1500 Oliver av.
American Can Co, (off 1610 Merch Bk bd), 1900 S Meridian.
American Car & Foundry Co, 1505 Kentucky av.
American Creosoting Co, 3500 E Minnesota
American Die Casting Co, Gardner lane.
American Foundry Co, 600 S Warman av.
American Garment Co, 600 W Market.
American Gig Saddle & Felt Co, 1632 Alvord.
American High Speed Chain Co, 41 W South.
American Hominy Co (off Fletcher Savings & Trust bldg), plants 1859 Gent av & 171 E Palmer.
American Leather Products Co, 2200 Montcalm.
American Maize Oil Refining Co, 2302 Bloyd av.
American Motor Parts Co, 817 E Washington.
American Piston Co, Industrial bldg, 400 W 10th.
American Slicing Machine Co, 171 E Morris.
American Specialty Co (art furniture), 534 Virginia av.
American Tent & Awning Co, 632 S East.
American Valve Co, Industrial bldg, 400 W 10th.
Amt Co, J H (vinegar, catsup & pickles), 1928 Shelby.
Anderson Screen Mfg Co, 1722 N Arsenal av.
Anheuser-Busch Brew Assn, 910 E Ohio.
Antox Paint Co, 228 W McCarty.
Aquos Distilled Water Co, 420 W St Clair.
Armstrong Cork & Insulation Co, 413 Murphy bldg.
Armstrong Co, Wm. H. (surgical instruments), 34 W Ohio.
Artificial Ice & Cold Storage Co, 337 W New York.
Ashjian Bros Rug Co, 454 W 16th place.
Atkins & Co, E C (saws), 402 S Illinois.
Auto Body Co, 539 E Washington.
B & G Machine Works, 646 E Washington.
Bachman Co, F M (lumber), 1600 Madison av.
Bachman V (flour), 960 Madison av.
Baker Overall Co, 912 N Davidson.
Balke & Krauss Co (lumber), 427 W Market.
Ballard Ice Cream Co, 315 N Alabama.
Ballweg & Co (boxes), 314 W Wilkins.
Bank Furniture Co, 1600 Lewis.

Barnes-Ross Co (adv. novelties), Industrial bldg, 400 W 10th.
Bass Photo Co, W H, 308-310 S New Jersey.
Bee Hive Paper Box Co, 623 S Delaware.
Bemis Indianapolis Bag Co, 1900 Barth av.
Benefiel Co, C E, Industrial bldg, 400 W 10th.
Bennett & Co, W S (brick, tile, etc), 1201 E 30th.
Berndt Bros Co (wagons), 111 W Morris.
Berndt & Son, Peter (wagons), 144 E Morris.
Bessire & Co (bakers & confectionery supplies), 101 E South.
Betz Coupon Co, 1129 S Meridian.
Beveridge Paper Co, 700 W Pearl.
Binager & Reinert (brooms), 807 Lewis.
Bingham's Son Mfg Co, S (printers' rollers), 151 Kentucky av
Blakely Granite Co (monuments), 3502 E New York.
Blanton Milling Co (Arcade mills), 336 W Maryland.
Blue Valley Creamery Co, 333 W Walnut.
Bobbs-Merrill Co (publishers), 18 E Vermont.
Boulevard Cement Block Co, 1100 E 32nd.
Bowers & Son, F M (incubators & metal spec), 926 W Wash.
Bramwood Press (printers), 47 Virginia av.
Brannum-Keene Lumber Co, 3506 E Washington.
Brenner, Chas (suit cases), 909 Russell av.
Bretzman, C F (photographers), top floor Fletcher Trust bldg.
Brinker & Habeny (boxes), 327 W Walnut.
Briskin Mfg Co (auto radiators), 539 N Capitol av.
Brookside Lumber Co, 1402 Commerce av.
Browder Ice Cream Co, 913 N Senate av.
Brown Bros (beef & pork packers), 634 W Ray.
Bryce Baking Co, 16 E South.
Buchanan, Jos W (carriages & wagons), 801 E Market.
Buddenbaum Lumber Co, 900 E New York.
Bundy Co, C M (chemists), 25 E South.
Burdsal Co, A (paints & oils), 204 S Capitol av.
Burford, Wm B (printer & engraver), 38 S Meridian.
Burnet-Lewis Lumber Co, 1400 W 30th & 1921 Shelby.
Buschmann-Traub Co (motion pictures), 433 E Michigan.
Butchers' Packing Co, 600 W Ray.
Cabinet Makers' Union (furniture), 820 E Market.
Campbell-Zartman Oil Co, 2015 Madison av.
Capital Body Co (auto bodies), 1900 S Meridian.
Capital City Brewing Co, 1250 S West.
Capital City Supply Co (leather goods), 1000 S East.
Capital Machine Co, 2801 Roosevelt av.
Capital Plating Co, 635 Kentucky av.
Capital Rattan Co (chil carriages & gocarts), 1300 Naomi.
Capital Specialty Co, 649 S Delaware.
Capital Suspender Co, 315 W Maryland.
Capitol Box Factory, 2176 Napoleon.
Capitol Gas Engine Co, 1100 W 21st.
Capitol Lumber Co, 861 Massachusetts av.
Capitol Veneer Co, 1400 W McCarty.
Carr Co, Chas C (sporting goods), 30 E Georgia.
Carter, Lee & Co (lumber), 1621 W Washington.
Carter-Waggoner Mfg Co (hardwood flooring), 1412 Jones.
Cartersburg Spring Water Co, 955 Ft Wayne av.
Cassini Mosaic & Tile Co, 17 W South.
Castle Refrigerator Machine Co, 138 Neal av.
Central Auto Top Co, 419½ N Capitol av.
Central Boiler & Sheet Iron Works, 538 S Harding.
Central Box Co, 349 Lan:ing.
Central Comb Co, 209 Chamber of Commerce.
Central Flooring Co, 3800 E 11th.
Central Machine Works, 437 S Senate av.
Central Paper & Tablet Co, Industrial bldg, 400 W 10th.
Central Plating Co (nickel plating), 223 W Pearl.
Central States Bridge Co, 601 Beecher.
Central Veneer Co, 2100 Winter av.
Central Wire & Iron Works, 140 E Georgia.

Century Biscuit Co, 700 W New York.
Century Chemical Co, 638 N Noble.
Century Electric Co (heating devices), 1020 Central av.
Champion Mfg Co (mops), 847 Massachusetts av.
Chandler & Taylor Co (engines), 100 S Addison.
Chapman Steel Co, 1970 Madison av.
Chief Mfg Co (carpet cleaning machinery), 806 Beecher.
Christie Machine Works, 502 S Illinois.
Citizens Gas Co, 33 S Pennsylvania.
Citizens Relief Ice Co, 356 W North.
City Asphalt Plant, 1000 E New York.
City Bottling Co, 815 S Illinois.
City Ice & Coal Co, 720 E Washington.
Clark, Roberts Co (surgical furniture), 325 Holton pl.
Cleveland Fence Co, 851 Massachusetts av.
Climax Coffee & Baking Powder Co, 39 S Davidson.
Climax Machinery Co, 165 E Morris.
Clune & Sons, M (furniture & mattresses), 1407 S Meridian.
Coca-Cola Bottling Works, 860 Massachusetts av.
Cole Motor Car Co, 740 E Washington.
Columbia Conserve Co, 1800 Churchman av.
Columbia Harness Co, 140 S Capitol av.
Columbia School Supply Co, 326 W 17th.
Cones & Son Mfg Co, C B, 18 N Senate av.
Connaughton Boiler & Sheet Iron Works, 542 S Capitol av.
Continental Mfg Co (sweeping compound), 1600 Van Buren.
Coonse & Caylor Ice Co, 3321 Moore.
Co-operative Carriage Co, 1102 S Meridian.
Craig, C W (confectionery), 6 E Washington.
Crescent Emery-Corundum Wheel Co, 446 S Meridian.
Crescent Oil Co, 520 W Wyoming.
Crown Chemical Co, 311 E South.
Crown Garment Mfg Co, 251 S Meridian.
Crown Mfg Co (polish), 415 S Illinois.
Crucible Steel Co of America, 437 S Illinois.
Cummings, W E (stereotype boxes), 1439 Cottage av.
Cutter Elec & Mfg Co (circuit breakers), 516 Telephone bldg
Darmody Co, J F (candies), 25 W Maryland.
Davis Coal & Block Co (cement blocks), 400 S Ritter av.
Dean Bros Steam Pump Works, 323 W 10th.
Diamond Chain & Mfg Co, 241 W Georgia.
Diamond Wire & Iron Works, 516 N Capitol av.
Diener & Sons, August (monuments), 3365 N Senate av.
Dietz Co, Fred (trucks & boxes), 1102 Madison av.
Dilling & Co (candy), 384 S Senate av.
Dry Kiln Door Carrier Co, rear 1016 E 11th.
Duckwall Belting & Hose Co, 516 N Capitol av.
Dugan-Johnson Co (surgical instruments), 206 N Meridian.
Dynes-Pohlman Lumber Co, 1200 E 28th.
Eagle Machine Works, 332 E Market.
Eaglesfield & Shepard (lumber), 1200 E 30th.
Eaglesfield-Stewart Co (hardwood floor), 920 Dorman.
Eberhardt & Co (tents & awnings), 122 S Capitol av.
Economy Mfg Co (fore doors for autos), 207 W South.
Economy Tool Co, 1410 W Morris.
Eggleton, E P (coal chutes), 627 Massachusetts av.
Empire Automobile Co, 300 W 15th.
Emrich Furniture Co, 324 W Morris.
Enterprise Iron Works, 2400 Yandes.
Esterline Company (electrical engineers), 227 E South.
Evans Linseed Oil Co, 1700 W Michigan.
Evans Milling Co (hominy), 1700 W Michigan.
Excelsior Wire Works, 537 Mass av.
Fairbanks-Morse Electrical Mfg Co, 2100 Northwestern av.
Fairmount Glass Works, 1600 S Keystone av.
Farquar Furnace Co. of Indiana, 1020 Hume-Mansur bldg.
Farrell, M H (monuments and statuary), 2301 S Meridian.
Fawcett Candy Co, 304 E St Joseph.

Federal Foundry Co, 502 S Harris.
Ferree-Case Lumber Co, 400 sq S State av.
Fessler, Robt V (hardwood floors & screens), 931 E Pratt.
Fisher, Chas. O (linotype composition), 144 E Court st.
Fitch & Co, A M (chewing gum), 715 Ft Wayne av.
Ford Motor Co, 1319 E Washington.
Forster, John G (patterns & models), 148 S Delaware.
Foster Lumber Co, R S, 343 W Pratt
Fox Specialty Co, A P (dental supplies), 929 S Meridian.
Fries Bros (cigars), 57 Virginia av.
Furnas Ice Cream Co, R W, 131 N Alabama.
Furnas Office & Bank Furniture Co, 1100 Cornell av.
G & J Tire Co, 549 E Georgia.
Gansberg-Shirk Lumber Co, 1935 Fletcher av.
Gardner, Chas J (beef refrigerator), Gardner lane.
Gates Marble & Tile Co, F E, 2100 blk Adams.
Gates Mfg Co (auto tops), 431 N Capitol av.
Geiger-Fishback Co (coffee, tea, spices), 104 S Penn.
Geiger, Leonard (confectionery), 245 Massachusetts av.
Geiger & Peters Iron & Wire Works, 1709 Madison av.
General Industrial & Mfg Co, Industrial bldg, 400 W 10th.
Gen Oil Wks, 614 Terminal bldg; warehouse, 401 W St Clair.
Gilette Bent Wood Works, C H, 1150 W 18th.
Globe Chemical Co (polish), 220 S New Jersey.
Glover Equipment Co (auto tops), 412 N Capitol av.
Graham & Co, H S (brick), 2104 Yandes.
Grayson Tool & Mfg Co, Industrial bldg, 400 W 10th.
Great Western Oil Co, 1602 Deloss.
Great Western Serum Co, 18 Exchange bldg, Stock Yards.
Green & Co, Thomas L (biscuit machinery), 202 Miley av.
Greer-Wilkinson Lumber Co, 931 E Michigan.
Grocers Baking Co, 957 W New York.
Guedelhoefer Wagon Co, J, 202 Kentucky av.
Gusdorf & Co, S M (leather), 300 S Harding.
Haas Candy Co, Frank, 522 E Wabash.
Habich Co, C (bottling works), 600 S Senate av.
Hagelskamp & Haverskamp (tom canners), 1700 Churchman.
Hall Co, Archibald M (machinists), 226 W Maryland.
Hamilton Lumber Co, 1700 W Minnesota.
Harris Air Pump Co, 421 W South.
Harroun Co, Ray (gas motors & aeroplanes), 400 W 10th.
Hartman & Son, F (wagons), 420 E South.
Harvey, Wm D (uniforms & regalia), 143 E Ohio.
Haskett Lumber Co, O D, 1100 E 25th.
Hassler, Inc, Robt H (auto parts), 227 E South.
Haverstick Co (blank books), 25 S Meridian.
Havoline Oil Co, 3500 E New York.
Hawkins Concrete Block & Cistern Co, 1801 Naomi.
Hawkins-Robert Woodenware Co, 218 E Maryland.
Hawkins, Rollyn (furnaces), 950 E Maryland.
Hayes Pump & Planter Co, 900 E Ohio.
Heaton & Co, E H (flour), 1800 E 42nd.
Heede, Geo H (cigar boxes), 422 E Terrace av.
Heitger Carburetor Co, 1129 Beecher.
Hendrickson Hat Co, A P, 127 S Meridian.
Henricks Novelty Co (gas engine igniters), 1237 St Paul.
Hercules Electric Co (ignition magnetos), 2128 N'western av
Hercules Forge Co, 300 W Merrill.
Hetherington & Berner (steel & iron works), 800 Kentucky
Hide, Leather & Belting Co, 227 S Meridian.
Hilgemeier & Bro, F (pork packers), 520 W Raymond.
Hirschman Co, J C (mattresses), 1201 E Maryland.
H K Toy & Novelty Co, 2230 Alvord.
Hodges Co, Ed R (office specialties), 314 S Randolph.
Hoffman Co, Geo Wm (metal polish), 557 E Washington.
Holcomb & Hoke Mfg Co (popcorn mach), 1545 Van Buren
Holcomb Mfg Co, J I (brushes), 1600 Van Buren.
Hollenbeck Wire Works, 370 S Senate av.

Holliday & Co, W J (iron & steel), 326 W Georgia.
Holt Ice & Storage Co, 400 W North.
Home Brewing Co, 1000 Daly.
Home Elevator Co, 214 S Pennsylvania.
Home Lumber & Supply Co, 916 E Michigan.
Home Screen Co, 418 Beauty av.
Home Stove Co, 501 Kentucky av.
Hoosier Box Mfg Co, 774 W 24th.
Hoosier Mfg Co (soap), 372 S Illinois.
Hoosier Veneer Co, 3229 Roosevelt av.
Hornbrook-Price Co (tin & sheet iron works), 1970 Madison.
Houppert Wine Company, 801 E Maryland.
Howard Machine Works, M E (engines), 374 S Senate av.
Howe Engine Works (fire engines), 2000 Hillside av.
Huetter Machine & Tool Co, 545 Kentucky av.
Huffman & Co, W D (pickles & catsup), 400 W St Clair.
Hughel Co, C (toilet preparations), 217½ E Ohio.
Hurst, L J (novelties), 716 E 24th.
Hurty, Peck & Co (flavoring extracts), 140 S Meridian.
Hytees Factories (electrical lanterns), 605 Murphy bldg.
Ideal Brass Works, Industrial bldg, 400 W 10th.
Imperial Bottling Works, 2264 Talbot av.
Independent Envelope Co, 3800 E Washington.
Indian Refining Co, 3500 E New York.
Indiana Artificial Limb Co, 18 W Market.
Indiana Bottling Co, 734 S Illinois.
Indiana Chemical Co (Industrial bldg), 400 W 10th.
Indiana-Cochran Broom Co, 360 S Senate av.
Indiana Cooperage Co, 1417 Bates.
Indiana Deep Well Pump Co, 143 E Morris.
Indiana Die Casting Development Co, 1026 E 11th.
Indiana Electrotype Co, 23 W Maryland.
Indiana Fan Co (ventilating engineers), 36 E South.
Indiana Furnace Co, 1022 College av.
Indiana Mfg Co, 408 Telephone bldg.
Indiana Mirror Mfg Co, 25 N Pine.
Indiana Oxygen Co, 409 N Capitol av.
Indiana Plaster & Roofing Co, 920 E North.
Indiana Refrigerating Co, 232 S Pennsylvania.
Indiana Tinware Co, 112 S Pennsylvania.
Indiana Veneer & Lumber Co, 1117 E 23rd.
Indianapolis Abattoir Co, 1000 W Morris.
Indianapolis Aluminum Castings Co, 700 Fulton.
Indianapolis Art Glass Co, 1114 Central av.
Indianapolis Auto Top Co, 919 E Washington.
Indianapolis Baking Co, 408 W Vermont.
Indianapolis Bank & Store Fixture Co, 1026 Kentucky av.
Indianapolis Basket Co, 831 E St Clair.
Indianapolis Belting & Supply Co, 34 S Capitol av.
Indianapolis Bleaching Co, 900 W Wabash.
Indianapolis Blue Print & Supply Co, 8th floor Century bldg.
Indianapolis Bolster Spring Co, 326 W Georgia.
Indianapolis Brass Co, 1012 E Michigan.
Indianapolis Brewing Co, 817 High.
Indianapolis Brush & Broom Mfg Co, 26 Brush
Indianapolis Cable Excavator Co, 1024 Owosso av.
Indianapolis Candy Co, 225 E Maryland.
Indianapolis Casket Co, 521 W North.
Indianapolis Chemical Co, 1444 Madison av.
Indpls Concrete Co (off 602 Bd of Trade), r 2029 Madison av.
Indianapolis Corrugating Co, 1100 Kentucky av.
Indianapolis Creamery, 937 Ft Wayne av.
Indianapolis Crispette Co, 453 Mass av.
Indianapolis Drop Forging Co, 1300 Madison av.
Indianapolis Drug Cabinet Co, 1026 Kentucky av.
Indianapolis Electrotype Foundry, 343 E Market.
Indpls Elevator Co (off 826 Bd of Trade), 200 S Harding.
Indianapolis Eng & Electrotyping Co, 5th fl Wulsin bldg.

Indianapolis Pattern Works, 106 W North, 3rd floor.
Indianapolis Reduction Co, 630 Kentucky av.
Indianapolis Rug Factory, 555 Arbor av.
Indianapolis Saddlery Co (harness), 237 S Meridian.
Indianapolis Sawed Veneer Co, 326 W 14th.
Indianapolis Show Case Co, 126 S Pennsylvania.
Indianapolis Stone Works, 1405 Bates.
Indianapolis Stove Co, 1300 Roosevelt av.
Indianapolis Tent & Awning Co, 447 E Washington.
Indianapolis Terra Cotta Co, 2208 N Olney.
Indianapolis Tool & Mfg Co, 518 S Capitol av.
Indianapolis Varnish Co, 147 N Pine.
Indpls Water Co, 113 Monument pl; filter plant, 949 Cairo.
Indianapolis Welding Co, August Stoeffler, 506 S Illinois.
Indianapolis Wire Bound Box Co (Indust bld), 400 W 10th.
Insley Mfg Co (contractors' equipment), 3500 E St Clair.
Interior Hardwood Co (parquetry floors), 1200 Beecher.
International Machine Tool Co, 1100 W 21st.
International Metal Polish Co, 1900 Wilbur.
Inter-State Car Co, 3800 Massachusetts av.
Irvin Mfg Co, R J (auto tops), 1300 W Morris.
"Is" Bottling Co, 318 S East.
Isgrigg Lumber Co, 2052 Northwestern av.
Ittenbach & Son, Frank (cut stone), 2100 Montcalm.
Ittenbach & Co, G (stone), 916 Harrison.
Jackson & Sons, C W (feed products), 3800 E 10th.
Jackson & Sons, J W (overalls), (Industrial bld), 400 W 10th.
Jacobs & Co (patterns & models), 29 E Georgia.
Jap Mfg Co (dandruff remedies), Industrial bld), 400 W 10th.
Jessup & Antrim (creamery), 713 N Illinois.
Johnson Excelsior & Mfg Co, 745 W Market.
Johnson Lumber Co, W F, 1000 E 19th.
Johnson-Woodbridge Co (paints & oils), 35 N East.
Jose-Kuhn Lumber Co, 1800 Spann av.
Kahn Tailoring Co, 802 N Capitol av.
Keeport Co, The A B (building material), 620 N Senate av.
Kennedy, P W (boiler & sheet iron works), 1201 Beecher.
Kennington Bros (street sprinklers), 1200 Kentucky av.
Keyless Lock Co, 1401 Newman.
Kibler-Lieber Co (color & chemicals), 940 W New York.
Kingan & Co, Limited (meat packers), 700 W Maryland.
Kingham Bros (flav extracts, toilet articles), 1300 Barth av.
Kirshbaum & Son, R (shirtwaists), 207 W Washington.
Klee & Coleman (mineral water), 421 S Delaware.
Kott, Kamp & Schmitt (boxes), 1444 S Capitol av.
Kramer Mfg Co (furniture & lounges), 602 S New Jersey.
Kruse & DeWenter (furnaces), 427 E Washington.
Langsenkamp, F H (coppersmith & brass), 130 E Georgia.
Langsenkamp-Wheeler Brass Works, 1244 Shelby.
Lauter Co, H (furniture), 1500 W Washington.
Laycock Son & Co, T B (beds & springs), 400 W 10th.
Leader Specialty Co (plumbers' specialties), 515 E Walnut.
Leedy Mfg Co (musical instruments), 1033 E Palmer.
Lees, John (machines & tools), 42 W South.
Lefler Hat Co, C W, 22 W Georgia.
Lentz Die & Machine Co, Art, 321 S Alabama.
Levey Bros & Co (printers), 240 W Ohio.
Lieber Co, H (artist sup), 24 W Wash; fact 1400 Madison av.
Lifchitz, H (brass & smelting wks), 553 E Washington.
Lilley & Co, M C (lodge regalia & uniforms), 618 Division.
Lilly & Co, Eli (mfg chemists), 210 E McCarty.
Lilly Varnish Co, 670 S California.
Link-Belt Co (chains), 2700 W Michigan & 200 S Addison.
Long-Knight Lumber Co, 1025 Roosevelt av.
Loose-Wiles Biscuit Co, 119 N Spring.
Lyman Bros (picture frames & mirrors), 223 E Ohio.

Get our prices—**INDPLS MORTAR & FUEL CO.**

Lynn & Co, Wm (glass mfrs supplies), 120 N Davidson.
Lyons Atlas Co (autos & oil engines), 1900 Martindale av.
Maas-Neimeyer Lumber Co, 1100 E 21st.
Mack Carpet & Rug Co, 432 W 13th.
Madden Mfg Co, John J (furniture), 1600 N Sherman dr.
Madden Sons & Co, T (lounges), 2000 Fletcher av.
Magee & Co, R W (trusses & deform appl), 425 Mass av.
Mahan Co, Harry B (paper boxes), 320 W South.
Mais Motor Truck Co, S LaSalle.
Mansfield Engineering Co, 2160 Northwestern av.
Many & Mayer (machinists), 443 N Scioto.
Marietta Glass Mfg Co, 1600 N Sherman dr.
Marion Paint Co, 358 S Meridian.
Martin Bros (aprons & white duck clothing), 224 Indiana av.
Martin Forging Co, H J, 510 S Harding.
Mayer Co, Geo J (seals & rubber stamps), 36 S Meridian.
McCoy-Howe Co (chemists), 127 W Georgia.
McCune, Wiles & Ross (coffee & spices), 118 S Pennsylvania.
McDermott & Co, G P (drug specialties), 3800 Wellington.
McNamara-Koster Foundry Co, 410 S Pennsylvania.
Meier Electric & Machine Co, 35 W Chesepeake.
Meier & Co, Lewis (overalls), 1007 Central av.
Meier Packing Co (meats), 545 W Reg.
Merchants Heat & Light Co, 33 S Meridian.
Merchants Ice Co, 314 W 15th.
Merchants Soda Co (brewers & bottlers), 931 W New York.
Metal Auto Parts Co, Industrial bldg, 400 W 10th.
Meyer & Co, A B (plaster, lime & cement), 17 N Penn.
Meyer, Gustav (cigars), 831 S Delaware.
Michigan Lumber Co, 939 E St Clair.
Miller & Co, G W (carriages & wagons), 442 E 10th.
Miller Machine Co, 857 Massachusetts av.
Miller, O L (cement & cement blocks), 403 W 17th
Millholland Machine Co, W K, Industrial bldg, 400 W 10th.
Model Sheet Metal Works, 811 E 23rd.
Modern Die & Tool Co (die casting), 202 S Pennsylvania.
Moore Bros (steel furniture), 326 W 17th.
Moore & Co (pork packers), Union Stock Yards.
Mulford, H K (chemists), 30 S Capitol av.
National Biscuit Co, 845 Daly.
National Blue Print Co, 614 E Washington.
National Candy Co, 201 S Meridian.
National Casket Co, 902 N Capitol av.
National Concrete Co, off 805 Term bldg; fact 1000 E North.
National Coning Mach Co, 700 W Washington.
National Elevator Co (off 1400 Fletcher T bd), 600 W Morris.
National Flooring Co (hardwood floors), 1200 Beecher.
National Glue Co, 539 W 14th.
National Insulating & Mfg Co (pipe coverings), 400 W 10th.
National Malleable Castings Co, 546 Holmes av.
National Metals Co (iron & brass beds), 2000 N Olney.
National Metal Weatherstrip Co, 418 Beauty av.
National Motor Vehicle Co, 1004 E 22nd.
National Refining Co, 1500 Oliver av.
National Starch Mfg Co, 600 W Morris.
National Veneer & Lumber Co, 1635 W Michigan.
Neff, James R (soda fountains), 235 E Maryland.
Nesom & Wenz Co (patterns & models), 22 W South.
Neu Sons, J B (chairs), 141 W Arizona.
New Sanitary Cake Co, 10 S Oriental.
Nichols Candy Co, 406 S Meridian.
Nichols & Co, S T (mfg opticians), 306 State Life bldg.
Noblesville Milling Co, 111 Spring.
Noelke-Richards Iron Works, 2549 W Michigan.
Nordyke, H W (veneer work), 1100 E 10th.
Nordyke & Marmon Co (mill mach & auto), 1200 Kentucky.
North Indianapolis Cradle Works, 1400 W 29th.

Northwestern Mfg Co (disinfectants), 727 E Vermont.
Oakes Co (auto parts), 300 Division.
Oakes Pressed Steel Co (sheet metal), 300 Division.
Off & Co, Christian (tinners & roofers), 5 N New Jersey.
Olds Soap & Chemical Co, 538 W McCarty.
One Piece Bi-focal Lens Co, 531 N Capitol av.
O'Neill, John (flour), 818 E Ohio.
Open Coil Heater & Purifier Co, 502 S Pennsylvania.
Ott Mfg Co, L W (upholstered furniture), 200 W Morris.
Oval & Koster (lithographers), 700 W Washington.
Over, Ewald (foundry & sash weights), 432 S Pennsylvania.
Paragon Safety Oil Co, 1004 E Vermont.
Parry Mfg Co (automobiles & buggies), 500 Parry av.
Parsons Nut Bowl Co, 500 N Capitol av, 3rd floor.
Pathfinder Co (automobiles), 1134 Division.
Pearl Roller Mills, 7 N Davidson.
Pecota Packing Co (vegetables), 2100 Montcalm.
Peerless Foundry Co (furn & stove rep's), 720 E Maryland.
Peerless Garment Co, 7th floor Century bldg.
Perfect Mfg Co (horseshoes & toe calks), 326 W Georgia.
Perfection Brush & Oiler Co, 621 E Pratt
Perfection Spring Wheel Co, 533 W Ray.
Piel Bros Mfg Co (reed furniture), 315 W Wilkins.
Piel Bros Starch Co, off 831 State Life; wks, 1800 S Drover.
Pioneer Brass Works, 424 S Pennsylvania.
Piper Machine Works, 329 W Market.
Pitman-Moore Co (chemists), 111 N Capitol av.
Pittsford Purity Pie Co, 1424 N Senate av.
Pivot City Candy Co, 110 S Pennsylvania.
Polar Ice & Fuel Co, 2000 Northwestern av.
Polk Sanitary Milk Co, 1100 E 15th.
Potter Hat Co, 28 W Maryland.
Potter Mfg Co (trench machinery), 3505 E Washington.
Potts & Co, A & C (clay working machines), 820 Wash av.
Practical Cement Block Co, 2600 Clifton.
Precision Machine Co, 1029 Superior.
Premier Motor Mfg Co, 1100 E Georgia.
Prest-O-Lite Co (gas tanks), Crawfordsville rd.
Probst Bros Mfg Co (washing machines), 1219 Wade.
Pumpelly Battery Co, 36 E Georgia.
Puritan Bed Spring Co, 1002 Kentucky av.
Rauch Cigar Co, Ed J, 122 W New York.
Rauh & Sons, E (hides & fertilizers), 427 S Pennsylvania; fact Union Stock Yards & 1900 S East.
Reedy Elevator Co, D V, 1032 Kentucky av.
Republic Creosoting Co, off 1614 Merchants Bank bldg; fact 736 Miley av.
Rickey, J B (lumber & veneer), 3700 E Pratt.
Robbins, Irwin & Co (auto bodies) (Indust bldg), 400 W 10th.
Roch Iron & Wire Works, T, 904 Dorman.
Rockwood Mfg Co (paper pulleys), 1801 English av.
Royal Garment Co (skirts), 4th floor Murphy bldg.
Russell Wind Stacker Co, 1001 Shelby.
Rybolt Heating Co (furnaces), 632 Massachusetts av.
Sadler Co, The (postoffice cabinets & supplies), 1401 Newman.
Sanders, H L (aprons & jackets), 220 Indiana av.
Sanitary Can Co, 1900 S East.
Sanitary Milk Products Co, 1214 Southeastern av.
Sanitary Washed Wiper Co, 813 S Delaware.
Sargent Paint & Color Co, 500 Massachusetts av.
Schlosser Bros (creamery), 705 E Market.
Schuiling Rupture Institute, 5th floor Murphy bldg.
Shirley Radiator & Foundry Co, Beech Grove.
Sinker-Davis Co (machinists & saw mills), 230 S Missouri.
Sipe, J C (jeweler), 18½ N Meridian.

Welding broken parts—**MODERN DIE & TOOL CO.**

Smith Agricultural Chemical Co, 1700 Kentucky av.
Smith Day & Co (chairs), 515 E Washington.
Smith Screen Co, 1607 Wilcox.
Spacke Machine Co, F W, 600 Madison av.
Specialty Mfg Co (cheese cut'rs, meat slicers), 329 S Missouri.
Stafford Engraving Co, 7th floor Century bldg.
Standard Dry Kiln Co, 800 S Harding.
Standard Machine & Electric Co, 1815 Madison av.
Standard Oil Co, 315 S Davidson.
Standard Screen Co, 614 N Liberty.
Standard Tool & Mfg Co (Industrial bldg), 400 W 10th.
Steffen, Andrew (cigars), 402 E Washington.
Stegman Skirt Co, 424 Murphy bldg.
Steinmetz Packing Co, rear 421 N California.
Stenotype Co, off Lemcke Annex; fact Mars Hill.
Sterling Wired Box Co, 366 S Senate av.
Stevenson Glove Co, 315 W Maryland.
Stewart-Carey Glass Co, 231 S New Jersey.
Stickney Color Co (paints), 618 N Davidson.
Stutz Motor Car Co, 1002 N Capitol av.
Suesz, Otto J (uphol & mattress works), 207 E New York.
Sullivan-Geiger Co (tinware), 501 Madison av.
Superior Auto Parts Co, 938 Ft Wayne av.
Superior Sheet Metal Wks (cream sep'tors), 3201 Roosevelt.
Swan-Myers Co (mfg chemists), 219 N Senate av.
Swartz Electric Co (lighting plants), Speedway City.
Taggart Baking Co, 18 N New Jersey.
Talge Mahogany Co (lumber & veneer), 1101 E 13th.
Taylor Belting Co(leather), 247 S Meridian.
Ten-Pinnet Co (bowling alleys), 1545 Van Buren.
Terre Haute Brewing Co (agency), 600 S Senate av.
Thiele, L C (furnaces), 107 S Meridian.
Thornton-Levey Co (printers & stationers), 44 S Penn.
Tiona Refining Co (oils), 1900 Madison av.
Troy Bros (furnaces), 364 S Meridian.
Tucker & Dorsey Mfg Co (hardware spec), 300 S State av.
Tupper-Boese Paper Bag Co, 1027 W Michigan.
Udell Works (furniture & Udell spec), 1200 W 28th.
Union Dairy Co, 539 N East.
Union Steel & Wire Co, rear 1100 Division.
U. S. Corrugated Fiber Box Co, 1400 Roosevelt av.
U. S. Encaustic Tile Co, 359 W 16th.
U S Incandescent Lamp Co, 3316 E 10th.
Valier & Spies Milling Co (flour), 215 W Georgia.
Van Camp Packing Co, Lemcke Annex; fact 800 Kentucky.
Varney Electrical Supply Co, 235 S Meridian.
Waldcraft Co (dyes), 1625 N Delaware.
Walker & Co, W A (confectioners), 30 S Capitol av.
Walker, Edward P (candy), 1002 E Washington.
Walnut Lumber Co, 1633 W Michigan.
Waverly Co (electric autos), 139 S East.
Weber Milk Co, 1131 Cruft.
Weil Boiler Co, 1600 Van Buren.
Western Furniture Co, 1038 Madison av.
Western Machine Works, 100 N West.
Wheeler Dressed Beef Co (meats), Abattoir st.
Wheeler & Schebler (carburetors), 1202 Shelby.
White-Haines Optical Co, 300 Hume-Mansur bldg.
Whiteside Wheel Co, Industrial bldg, 400 W 10th.
Whittington Wire & Iron Works, 146 N Alabama.
Wiegel Show Case Co, 1600 Lewis.
Williams Soap Co, 521 W McCarty.
Williams Co, W M (washing teas), 466 S Meridian.
Worm & Co (pork & beef packers), 600 W Ray.
Yuncker Bottling Works, 860 Massachusetts av.
Zeno Novelty & Button Co, 521 W McCarty.

Get our estimate, **BRANNUM-KEENE LUMBER Co**

DAILY NEWSPAPERS

GERMAN DAILY TELEGRAPH AND TRIBUNE, 217 E Pearl. Daily except Sunday.
INDIANAPOLIS COMMERCIAL (financial), American Central Life bldg. Morning daily edition except Sunday.
INDIANAPOLIS DAILY TIMES, 34 E Georgia. Noon and evening editions daily except Sunday.
INDIANAPOLIS NEWS, 32 W Washington. Noon and Evening editions daily except Sunday.
INDIANAPOLIS STAR, ne cor Penn & New York. Morning daily and Sunday editions.

$1.00 starts an account—**UNION TRUST CO.**

PARKS AND RESORTS

Broad Ripple (5E), east of Broad Ripple. Broad Ripple cars to end of line.
Brookside (67-57), 3500 E 16th. East 10th cars to end of line.
Ellenberger Woods (78-68), 5300 to 5500 E Michigan. Irvington cars to Irvington av, walk 3 sts n, or E Michigan (Emerson av) cars to end of line, walk 2 sts e.
Fair Grounds (35E), 1100 to 1600 E Maple rd. College (Fairgrounds) cars to end of line.
Fairview (23), w of 4300 to 5000 N Senate av. Illinois (Fairview) cars to end of line.
Federal Ball Park (83NE), 600 Kentucky av. W Indianapolis cars to Kentucky and Oliver avs.
Ft. Benjamin Harrison, Pendleton pike, 14 miles ne of Monument. Ft Benj Harrison cars to end of line.
Garfield (94-95), 600 E Raymond & 2400 Shelby. Garfield Park cars to end of line or Shelby cars to e entrance.
Germania (104NE), 2600 S East. Shelby (Southern av) cars to end of line, walk 1 st w.
Greenlawn (83N), 800 Oliver av. W Indpls cars to park.
Highland Square (75C), 1200 Marlowe av. E Washington cars to Highland av, walk 3 sts n, or E Michigan cars to Highland av, walk 3 sts s.
Indianapolis Motor Speedway (50), Crawfordsville rd, T H I & E R'y (Crawfordsville div) to Motor Speedway.
Indianola Square (72C), 1900 sq W Washington. W Washington cars to Elder or Traub avs.
Labor Park (82SW), 2500 Howard. W Indianapolis cars to Bismark av & Howard, walk 2 sts w.
McCarty Place (83NW), 800 Marion av. W Indianapolis cars to Marion av, walk 2 sts s.
Merritt Playgrounds (62SE), 1400 W Walnut. W Michigan or Bismark cars to White River Parkway, walk 2 sts n.
Military (73E), 200 to 300 N West. Blake, W Michigan or Bismark cars to Ohio or New York sts.
Morris Square (56E), 2100 Parker av. Brightwood cars to Parker av, walk 1 st n.
Noble Place (84E), 1100 Madison av. Garfield Park cars to Prospect.
Riverside (52-32), w of E Riverside dr. Blake cars to end of line.
St. Clair (64S), 700 sq N Pennsylvania. Penn cars to Walnut or St Clair sts.
Spades Place (66W), 1700 Brookside av. Brookside cars to Commerce av or Steele, walk s.
Turner (33NE), 700 W 42nd. Illinois (Fairview) cars to Conser av
University (74N), 300 N Meridian. Penn cars to New York or Vermont sts.
Washington—Baseball (73W), 1200 W Washington. W Washington cars to Lansing.
Willard (75-76S), 1700 to 2000 E Washington. E Washington cars to State av.

See **JOS. W. SELVAGE** for Modern Homes.

U S POSTOFFICE

Ohio st between Meridian and Pennsylvania.

obt E Springsteen, PM. C W Byfield, Ass't PM.
xecutive Div, main corridor west, open 8:30 am to 5 pm.
inance Div, main corridor east, open 9 am to 5 pm.
eneral Delivery, main corridor west, always open except Sundays and holidays.
quiry Div, south of main corridor east, open 8 am to 5 pm.
oney Order Div, main corridor center, open 8 am to 8 pm. After 8 pm call at General Delivery.
arcel Post Div, north of main corridor east, open 7 am to 9 pm. After 9 pm call at General Delivery.
ostal Savings dept in Money Order Division.
egistry Div, Meridian st corridor, open 8 am to 9:30 pm. After 9:30 pm call at General Delivery.
amp Windows, main corridor east, open 7 am to 8 pm. After 8 pm call at General Delivery.
upt. of Mails, Penn st corridor, open 8 am to 5 pm.

Stations of the Indianapolis Postoffice.

tation A, 2968 N Illinois.
ountain sq, 1052 Virginia av
aughville, 2605 W Michigan
rvington, 5502 E Wash'gton
Indpls, 1187 Kentucky av.
rightwood, 2748 R'sevelt av
r'd Ripple, 6300 Belief't'ne.
orty-second, 700 E 42nd.
Tenth, 2129 E 10th.
o. 1—1739 Montcalm.
2—Wm H Block Co.
3—1557 Roosevelt av.
4—1082 Udell.
5—H P Wasson Co.
6—2541 W Wash.
7—1150 S Meridian.
8—2184 Talbot av.
10—730 S West.
11—2334 E Washington.
13—New York Store.
14—L S Ayres & Co.
15—449 E South.
16—3373 N Illinois.
17—2331 Prospect.
18—904 Mass av.
19—4024 E Michigan.
20—1202 N Senate av.
21—1363 Reisner.
22—3229 E Tenth.
23—3626 E Washington.
24—2701 College av.
25—1402 Hoyt av.
26—540 N Penn.
28—1857 Shelby.
29—1402 E Washington.
30—3966 N Senate av.
31—638 W Washington.
32—2401 N Illinois.
33—601 N West.
34—1271 Oliver av.
35—3365 Central av.
36—1928 S Meridian.
37—2102 Boulevard pl.
38—2628 Schurmann av.
39—223 McCrea.
40—1701 E Michigan.
41—502 N Dearborn.
42—2360 Station.

oney orders, registration, stamps, postal savings cards and stamps, are obtainable at all stations.
arcel Post mail can be deposited at all stations.
ostal Savings accounts can be opened at Main Office and ations A, Fountain square and No. 31.



oto by W H Bass Photo Co Engr by Ind Electrotype Co
W C ASSOCIATION BUILDING, 329 N Pennsylvania st.

SUBURBAN ELECTRIC RAILWAYS

TERMINAL STATION, nw cor Illinois & Market sts.
FREIGHT DEPOTS, Ohio st, between Illinois & Capitol av.
These schedules are given subject to changes during year.

UNION TRACTION CO OF INDIANA.

Ft. Benj Harrison cars leave 5, 7, 9, 11 am, 12 m, 1, 3, 5, 7, 9, and 11:30 pm. Leave Ft B Harrison every 2 hrs from 5:52 am to 7:52 pm and 12:52 and 10:52 pm. Cars run over Columbia line out Martindale av to Sutherland av, n e to 38th and e to Ft B Harrison.

Anderson & Muncie Div local cars leave every 2 hours from 6 am to 6 pm and 11:30 pm. Limited cars leave every 2 hrs fr 5 am to 5 pm, 6, 7 & 9 pm. Run over Columbia line.

Logansport Div local cars leave every 2 hours from 6 am to 6 pm and 11:30 pm. Limited cars leave every 2 hours from 5 am to 9 pm. Run over College line n on College av.

New Castle Div local cars leave 4:45, 7 am and every 2 hours to 9 pm and 11:30 pm. Limited cars leave every 2 hours from 8 am to 6 pm. Run over Brookside av line.

INDIANAPOLIS & CINCINNATI TRACT CO.

Connersville Div local cars leave every 2 hours from 6 am to 6 pm, 7, 8, 9 and 11:30 pm. Limited cars leave every 2 hours from 7 am to 5 pm. Run over Prospect line.

Greensburg Div local cars leave 5, 7:30 am and every 2 hours to 11:30 pm. Limited cars leave every 2 hours from 6:30 am to 6:30 pm. Run over Prospect line.

INDIANAPOLIS, COLUMBUS & SOUTHERN TRACT CO.

Local cars leave hourly from 6:10 am to 7:10 pm, 9 and 11:00 pm. Limited cars leave 7 and 9 am, 12 m, 2, 4 and 7 pm. Run over Shelby line.

TERRE HAUTE, INDPLS & EASTERN TRACT CO.

Crawfordsville Div local cars leave 6, 7, 9, 10 am, 12 m, 1, 3, 4, 6, 7, 9 and 11:10 pm. Limited cars leave every 3 hours from 8:15 am to 5:15 pm. Run over W Michigan line

Danville Div cars leave 4:45 (ex Sun), 5:40, 7, 8, 9, 11 am, 1, 3, 4, 5, 6:10, 8 and 11:10 pm. Run over W Wash line.

Lafayette and Crawfordsville Div local cars leave 6 (ex Sun), 7, 9, 10 am, 12 m, 1, 3, 4, 6, 9 and 11:10 pm. Limited cars leave every 3 hours from 8:15 am to 5:15 pm and 7:15 pm. Run over N Western line.

Martinsville Div local cars leave hourly (ex 7:50 am & 12:50 pm) fr 5:50 am to 6:50 pm, 8:15, 9:50 & 11:10 pm. Limited cars leave 8 am & 1 pm. Run out Kentucky av.

New Castle and Richmond Div local cars leave every 2 hours from 6 am to 8 pm, 9 and 11:10 pm. Limited cars leave 7, 9:20, 11:20 am, 1, 3:20, 5:20 and 7:20 pm. Run over E Washington line.

Terre Haute Div local cars leave every 2 hours from 6:15 am to 6:15 pm, 9:15 and 11:10 pm. Limited cars leave every 2 hours from 7:20 am to 5:20 pm and 8:20 pm. Run over W Indianapolis line to Division st and then west.

STEAM RAILROADS

All passenger trains depart and arrive at **UNION DEPOT**, cor Illinois and Louisiana sts.

City car lines to Union Depot:—Illinois (going south), S Meridian, Garfield Park, and Stockyards lines.

RAILROADS	City Ticket Office	Freight Depot
C. C. C. & St. L. (Big 4)	102 N. Penn.	301 S. Delaware
C. H. & D.		
(Cincinnati Div.)	12 N. Illinois	29 S. New Jersey
(Springfield Div.)	12 N. Illinois	202 S. West
Ill. Central	1216 Mer. B'k bldg.	301 W. South
L. E. & W.	102 N. Penn.	59 S. Alabama
Penn. Lines	10 E. Wash.	
(P. C. C. & St. L. Div.)	(inbound)	200 S. Delaware
(Vandalia Div.)	(outbound)	400 S. Delaware

SCHOOLS AND COLLEGES

Art School, Herron Art Institute, 1601 N Pennsylvania.
Brooks School for Boys, 1545 Central av.
Butler College, 241 S Emerson av.
College of Musical Art, 824 N Pennsylvania.
Indiana Dental College, sw cor Meridian & North.
Indiana Law School, 1117 Law bldg.
Indiana Medical College, Senate av & Market.
Indiana School for the Blind, Meridian & North.
Indiana State School for the Deaf, 1100 E 42nd .
Indiana Veterinary College, 806 E Market.
Indianapolis College of Pharmacy, 725 Century bldg.
Indianapolis Conservatory of Music, 432 N Meridian.
Knickerbacker Hall, 1541 Central av.
LAIN BUSINESS COLLEGE, Delaware and North sts. Established 1905. High grade private school. M M LAIN, President. See announcement on Map of Indianapolis.
Metropolitan School of Music, 106 E North.
St Agnes Academy, 1350 N Meridian.
St John Academy, 135 W Maryland.
St Joseph Academy, 534 N Noble.
St Joseph Training School, 725 S Alabama.
Teachers College of Indianapolis, 2301 N Alabama.
Tudor Hall, 1550 N Meridian.
Y M C Ass'n Courses, Y M C A bldg.

INDIANAPOLIS PUBLIC SCHOOLS.

BOARD OF SCHOOL COMMISSIONERS, Wimmer bldg, 28 W New York. Office hours 8 am to 5:30 pm. Phones: Old, Main 485; New, 3322. Total enumeration 57,261.
Manual Training High School, 500 sq S Meridian.
Orphans' Home (colored), 2100 N Senate av.
Shortridge High School, 500 sq N Pennsylvania.
Technical Institute, 1502 E Michigan.

*Indicates colored schools.

No.
1—400 sq N New Jersey
2—700 sq N Delaware
3—Near 2800 E Wash
4—500 sq N Blackford
5—600 W Washington
6—700 Union
7—800 Bates
8—500 Virginia av
9—400 Fulton
10—1300 Ashland av
11—1300 N Capitol av
12—800 S West
13—700 Buchanan
14—1200 sq E Ohio
15—2300 E Michigan
16—1400 W Market
*17—1100 N West
18—1000 sq E Palmer
*19—1630 E Palmer
20—Near 1500 Prospect
21—2700 Southeastern av
22—1400 Chestnut
*23—1300 N Missouri
*24—600 Agnes
25—400 E Merrill
*26—1500 Martindale av
27—1700 Park av
28—900 Fletcher av
29—2100 College av
30—37 S Elder av
31—300 Lincoln
32—2100 N Illinois
33—1200 Sterling
34—2300 Shelby
35—2200 Madison av
36—2800 N Capitol av
*37—2500 Baltimore av
38—2225 Bloyd av
39—800 State av
*40—700 N Senate av
41—3100 Rader
*42—2500 Rader
43—4000 N Capitol av
44—1300 W 21st
45—2300 Park av
46—1700 Howard
47—1230 W Ray
48—1100 York
49—1900 W Morris
50—Near 2500 W Wash
51—2400 N Olney
52—2600 W Walnut
53—3000 W Vermont
54—3200 E 10th
55—1635 Sheldon
56—2400 Martindale av
57—5500 E Wash
58—4500 E New York
59—Indpls Orphans' Home 4100 E Wash
60—3300 N Penn
61—1100 Shelby
62—4700 E Tenth
*63—1100 N Traub av
*64—3000 Cottage av
*65—5000 Elliott av
66—600 E Maple rd
67—3800 W Walnut
Special, No. 1 School Bldg
Ungraded, No. 61 School Bld
Ungraded No. 55 School Bld

HOTEL DEPARTMENT

HOTELS OF INDIANAPOLIS

Albert, 130 E Ohio.
BARTON, HOTEL, ne cor Delaware & Michigan. See page 1.
Bates, 60 Monument place.
Belmont, 227 E Ohio.
Braden, 129 S Illinois.
Brevort, ne cor Illinois and Ohio.
Cavett, 536 Massachusetts av.
Claypool, nw cor Washington and Illinois.
Colonial, sw cor Illinois and New York.
Commercial, 217½ S Illinois.
Denison, se cor Pennsylvania and Ohio.
Edward, Hotel, 124 S Illinois.
Elite, 129 N Illinois.
English, Hotel, 134 Monument place.
Gem, 35 W Ohio.
Grand, se cor Illinois and Maryland.
Great Eastern, nw cor Washington and East.
Hazleton, 506 E Washington.
Kingston, Hotel, 33 Monument place.
LINDEN, HOTEL, 311 to 317 N Illinois. See Map of Indpls.
Lorraine, sw cor Washington and Capitol av.
Majestic, 136 S Illinois.
Meridian, nw cor Meridian and Louisiana.
Metropole, Hotel, nw cor Ohio and Capitol av.
Occidental, 27 S Illinois.
Oxford, 117¼ S Illinois.
PALACE HOTEL, 4 N New Jersey, cor Washington. P L Jolly, prop. 60 modern rooms and bath. European. Rates 50c, 75c to $1.50. Special weekly rates.
Plaza, Capitol and Indiana avs.
Royal, 323 N Illinois.
St Charles, 224 S Illinois.
St Denis, 136 W Market.
Seminole, 920 N Alabama.
Severin, Hotel, se cor Illinois and Georgia.
Sherman House, Louisiana and McCrea.
Spencer House, nw cor Illinois and Louisiana.
Stubbins, ne cor Illinois and Georgia.
Terminal, sw cor Illinois and Ohio.
Toy Box Inn, 230 S Illinois.
Washington, Hotel, 32 E Washington.

WHERE TO STOP IN TOLEDO, OHIO

HOTELS

DUNSCOMB, HOTEL, 711 Superior. European. Modern. Rates, $1 to $1.50, with private bath. $15 to $35 per month.
MADISON COURT for Married Folks—MICHIGAN, THE, for men, 816 Madison av. 2 modern residential hotels. Rates, $1 to $2.50, with private bath. $25 to $35 per month.
MONTICELLO, THE, nw cor Jefferson av & Michigan. Down Town Family Hotel. Rates, $1 to $2. Weekly rates given.
NAVARRE, HOTEL, cor St. Clair & Jackson sts. A popular commercial hotel among travelers. Rates, $1 to $1.50.
ORIENTAL (Stag) and Turkish Bath, 233 Huron st.
ST. CHARLES, HOTEL, se cor Madison av & Superior st. European. Remodeled. Rates, 75c & up. V. L. Twining, prop.
TOLEDO, HOTEL, Jefferson & Superior. The home for the traveler & tourist. Rates, $1 to $1.50. Edmonds & Stair, prps.

AUTO GARAGES AND REPAIRING

AUTO REPAIR & MACHINE CO, Washington st, e of St. Clair. Largest & best equipped shop in Toledo. Call on us.
UNITED GARAGE, THE, 915 to 919 Jefferson av. 2 to 4 squares from all hotels. Special attention to tourists.

WHERE TO STOP IN COLUMBUS, OHIO

JEFFERSON, HOTEL, 17 E Spring. 100 Rooms. European. 2½ squares s of Union Depot. Rates, 50c to $1.50.

NEIL HOUSE, 35 S High. Ben H Harmon, general manager. European plan. Centrally located. Opposite State Capitol. Cafe of superior quality.

SOUTHERN HOTEL, Main & High sts. European plan. Absolutely fireproof. WM H MOSELEY & SONS, Inc.

VENDOME HOTEL, Third st, opp State Capitol. John G. Dun, prop. American plan. Rates, $2.50 up. Special rates by the week, month or year.

Interest paid on savings—UNION TRUST CO.

THEATERS

Colonial (motion picture and vaudeville), Illinois & N York.
Columbia (burlesque), 138 N Delaware.
English (Klaw and Erlanger attractions), 130 Monument pl.
Family (vaudeville), 15 Kentucky av.
Keith's (vaudeville), 119 N Pennsylvania.
Lyceum (popular priced attractions), Washington & Capitol.
Lyric (vaudeville), 135 N Illinois.
Majestic (burlesque), 130 S Illinois.
Murat (Shubert attractions), Mass av & Michigan.

Photo by W H Bass Photo Co Engr by Ind Electrotype Co
MURAT TEMPLE AND THEATER,
Northwest corner Michigan and New York sts.

A. E. BRADSHAW, Pres.
ALBERT GOEPPER, Vice Pres.

CHAS. PIGMAN, Sec'y
W. H. WHITTAKER, Treas.

Indianapolis Mortar and Fuel Company

BUILDING MATERIAL—FUEL

407-408 Odd Fellow Building

Both Phones 273—3030 INDIANAPOLIS

SHIRLEY BROS. CO.

UNDERTAKERS

2108 W. Michigan St. BOTH 2815 E. Washington St.
3020 N. Illinois St. PHONES 5506 E. Washington St.

Complete Automobile and Horse Drawn Equipment.

Our Auto Hearse and Auto Ambulance are both very complete and of the latest improved type.

See illustrations of "IMPERISHO" Caskets in Indianapolis News and Indianapolis Star. They are absolutely water tight and burglar proof, yet no more expensive than the regular cloth covered caskets.

A. E. BRADSHAW, Pres.
ALBERT GOEPPER, Vice Pres.

CHAS. PIGMAN, Sec'y
W. H. WHITTAKER, Treas.

Indianapolis Mortar and Fuel Company

BUILDING MATERIAL—FUEL

407-408 Odd Fellow Building

Both Phones 273—3030 INDIANAPOLIS



SHIRLEY BROS. CO.

UNDERTAKERS

2108 W. Michigan St. BOTH 2815 E. Washington St.
3020 N. Illinois St. PHONES 5506 E. Washington St.

Complete Automobile and Horse Drawn Equipment.

Our Auto Hearse and Auto Ambulance are both very complete and of the latest improved type.

See illustrations of "IMPERISHO" Caskets in Indianapolis News and Indianapolis Star. They are absolutely water tight and burglar proof, yet no more expensive than the regular cloth covered caskets.

DREHER'S Mile Square Index and Paved Street MAP OF THE CITY OF

INDIANAPOLIS TODAY

AMERICA'S GREATEST INLAND CITY

EXPLANATION

SCALE—Six inches equal 1 mile.
INDEX LINES (green) 1 mile apart, forming mile squares.
MILE SQUARE NUMBERS (green) arranged decimally and must be inline should the plus Street Guide.
Pairing of alleys is not shown on this map.

COPYRIGHT, 1916, BY H. FRANK DREHER.

Street Index Explanation

The streets are indexed by blocks from a Mile Square contained decimally so that every street intersection has a number. Thus, the Mile Square containing the Court House is numbered 00 and is bounded by Meridian, Washington, Market and Ohio streets.

It means that the street is located in center of square. Thus, Meridian Street is located in Mile Square 00. If it is seven that the street is located in the Mile Square 07 and is the seventh square from the Meridian and that you search in vertical direction. Thus, Meridian Street is located in Mile Square 00 and is the seventh square to the north in vertical direction.

Thus, Ohio Street is located in Mile Square 00, in vertical direction and is the seventh square to the east in horizontal direction.

How to Find a Street

Look for street wanted on numbers in map corresponding with numbers following each street in the Street Index. Thus, Ohio Street is found on the bottom of the square 00 and is intersected by the direction following and ends at Mile Square 00. For example, ALPHEUS ALBANY ALABAMA N E (1616-1616) means that it is north to square 16 and then square 16 south to square 16, in east only of three squares.

Sam Business College

P. S. Corner of Delaware and Ninth Streets

Phone Main 4112 New 4112

POSITIONS FOR OUR STUDENTS ARE ALWAYS WAITING

EXPERT TEACHERS—INDIVIDUAL INSTRUCTION—THOROUGH TRAINING—Our teachers instruct in the finishing training school of Indiana.

ENTER AT ANY TIME—DAY OR EVENING SCHOOL.

Write, phone or call for catalog.

EXPERT STENOGRAPHERS and BOOKKEEPERS FURNISHED AT ANY TIME, ANY WHERE IN INDIANA. WRITE OR PHONE US WHEN YOU NEED HELP.

Hotel Linden

A. A. STEURER, President
FRED B. STEURER, Manager

250 Rooms
European Plan

"The Residential—Transient Hotel of Indianapolis"

Centrally Located : Illinois and New York Streets

Walkw Walking Distance of all Theatres. Hot and Cold Running Water. Local and Long Distance Telephones in Every Room. Public Stenographer and Typewriter on Each Floor for Each Guest. Free Garage.

OUR SUITES

Harmonious in Comfort and Luxury. Unique Cuisine.

Transient Rates ..... $2.00 to $3.00 Per Day
Parlor, Bed Room and Bath ..... $3.00 Per Day
Permanent Rates ..... $12.50 to $15.00 Per Week
(Per One or Two Persons)

CAFETERIA AND BUFFET SERVICE

BUY IN INDIANAPOLIS. GOODS RIGHT SERVICE RIGHT PRICES RIGHT ALWAYS

WHATEVER HELPS YOUR CITY, HELPS YOU. THESE FIRMS CAN SUPPLY YOU

"FARQUAR" SANITARY HEATING SYSTEM

Safeguards Your Health

The Farquar Furnace Co., of Indiana
Hot Water Heating Systems

Wm. H. Armstrong Co.
34 W. Ohio Street
Indianapolis

Manufacturers of Surgical Instruments

Invalid Chairs

Leg, Ankle and Spine Braces, Abdominal Supporters, Trusses (inside and flatted to order), Wheeled Chairs for the Home, Vibrators, Etc.

Physicians and Nurses Attention!

We carry a complete line of surgicals, crutches, physicians' and nurses' cases and supplies, rubber goods, etc.

We Invite Correspondence

JOS. W. SELVAGE
8 East Market Street
REAL ESTATE—RENTALS
Modern Homes
Double Houses
Building Lots
Investments

BUSINESS AND RESIDENCE SECTIONS
Fine Lots for Sale of Building for Sale
Lots in Meridian, Irvington, Brookville

Commercial Photography

Dedmon Portraits
Top Floor
Fletcher Savings & Trust Bldg.

Tents Awnings

Eberhardt and Company
ESTABLISHED 1898
122 South Capitol Avenue
Phone Main 1175, New 1175

Canvas Covers

Modern Die & Tool Co.
202-204 South Penn. St.
ARTS, Bus 1910 INDIANAPOLIS
W. L. SAPHARS Proprietor

A Few Things we do

Welding Brass Work, Tanks, Sheet Metal Work, Iron Work and Repairing Machine Work

Die Cutting Punches Dies and Tool Work

Tools and Dies For Punching and Stamping

Machine Work A Modern Machine Shop

THE Modern Burial

Belmoot Lead-Coated Steel Caskets

Cost No More Than the Average Wooden Casket. We Invite Your Inspection. Furnished ONLY in

HISEY & TITUS
FUNERAL PARLORS

Auto Ambulance Service

213 North Illinois Street

Phones New 564, Main 3680

YOU WILL BE PLEASED

With the Architect, Contractor or Builder, if the

BRANNUM-KEENE LUMBER CO.

Furnish all of your Building Material.

For Quality, Service and Price they have an enviable reputation throughout Indiana.



Their large, Modern Mill makes anything in mill work that the Mind can conceive or Man and Mechanism can produce.

If you contemplate building let them figure on your bills

Estimating Office Phone, Irvington 404

Main Yard and Mill, E. Wash. St. and Belt R. R.

INDIANAPOLIS